

**CITY OF OCONTO FALLS
COMMON COUNCIL MEETING**
Council Chambers – Municipal Building
500 N. Chestnut Avenue - Oconto Falls, WI 54154
TUESDAY, MAY 12, 2026 6:00 PM
AGENDA

COUNCIL:

Mayor Clint Braun
Cathy Strom
Jeff McDonald (President)
Brandon Revolinski

Ashley Bahrke
Marty Coopman
Devin Wirtz

STAFF

Peter Wills, Administrator
Brad Olsen, Police Chief
Jenny Friedman, Deputy Clerk

- 1. Meeting Called to Order**
- 2. Pledge of Allegiance**
- 3. Roll Call**
- 4. Approval of Minutes - Common Council 04.14.26, Reorg Common Council 04.21.26**
- 5. Treasurer's Report-March**
- 6. Bills Payable –April**
- 7. Reports: Written reports submitted**
 - ✓ Administrator Report
 - ✓ Police Department Report
 - ✓ Municipal Court Report
 - ✓ Fire Department Report
 - ✓ Street Department Report
 - ✓ Building Inspector Report
 - ✓ Library Report
- 8. OPPORTUNITY FOR CITIZENS TO ADDRESS THE COUNCIL - Citizen input will be limited to 3 minutes.**
 - A. Oconto Falls Area Ambulance Annual Meeting July 29, 2026 at 6:30pm
 - B. Thank you from Ron Curran family for the donation to St. Jude Hospital in lieu of flowers.

DISCUSSION AND POSSIBLE ACTION ON ANY OR ALL OF THE FOLLOWING:

9. Committee Reports

Board of Review N/A
Emergency Management Committee Report-N/A
Finance Committee N/A
Joint Review Board N/A
Library Board- 4.15.26
Main Street Committee Report N/A
Park & Recreation Committee Report-N/A

Personnel Committee Report N/A
Planning Commission Report 04.14.26, 05.07.26
Ordinance Commission N/A
Utility Commission Report 04.20.26

Old Business:

10. Amend Ordinance 25-007 Annexation of a portion of County I -Correction of Legal Description and Maps of 1966 & 1973 Annexations.
Re: Planning Commission/Administrator Wills
 - A. Public Hearing held by Planning Commission May 7, 2026 5:00pm
 - B. Amend Ordinance 25-007 Annexation of a portion of County I -Correction of Legal Description and Maps of 1966 & 1973 Annexations.
11. Detachment of a Portion County I from the City of Oconto Falls to the Town of Stiles
Re: Administrator Wills
 - A. Notice of Intention to Circulate a Petition of Detachment Territory Portion of County I
 - B. Petition for Detachment of Land from the City of Oconto Falls to the Town of Stiles, WI.
12. Fire Dept-Follow Up on Raised Funds or Sell Truck from January Council
Re: Fire Chief Magnin


NEW BUSINESS

13. Resolution 26-004 Transportation Funding for Local Governments -LWM
Re: Planning Commission/Administrator Wills
14. Maintain Physical Ordinance Binders for Council Members?
Re: Deputy Clerk Friedman/ Administrator Wills
15. August Common Council will need to change due to the August 11,2026 Partisan Primary
Re: Deputy Clerk Friedman
16. Community Event Application Barb's 50th Anniversary at Antique Bar July 25th 2026
Re: Barb Salscheider/ Deputy Clerk Friedman
17. Community Event Application Farmers Market June 2,2026 – August 25,2026 from 4pm-8pm
Re: Sophie Ford/ Deputy Clerk Friedman
18. Community Event Application Joyful Noise June 20th, 2026
Re: Deputy Clerk Friedman
19. Community Event Application Dash O.F. Color May 23, 2026
Re: Deputy Clerk Friedman/ Ashley Bahrke
20. One Year Operators License for Jordan Decoursin, Jody Katers, Cindi Boucher,
Re: Deputy Clerk Friedman
21. Two Year Operators License for Stephen Robb
Re: Deputy Clerk Friedman

22. The City Council may go into closed session regarding public property negotiation under Wis. Stat. §19.85(1)(e). Deliberating or negotiating the purchase of public property, investment of public funds, or other specified public business, when competitive or business reasons require a closed session.

Re: Property Development Negotiations

23. Adjournment



City Administrator, Peter Wills/JF

Notice was given to the public at least 24 hours prior to this open meeting - agenda was forwarded to newspapers and any news media who have requested the same – agenda was posted at City Hall, Oconto Falls Community Library, and on the City website at: cityofocntofalls.com . Copy of agenda packet is available for inspection at the Office of the City Clerk.

Any person wishing to attend the meeting who requires special accommodation because of a disability should contact the Clerk's office at 920-846-4505 with adequate notice so appropriate accommodations can be made.

**CITY OF OCONTO FALLS
COMMON COUNCIL
MEETING**

Council Chambers – Municipal Building
500 N. Chestnut Avenue - Oconto Falls, WI. 54154

TUESDAY APRIL 14, 2026 – 6:00 pm

**IMMEDIATELY FOLLOWING PLANNING COMMISSION MEETING
MINUTES**

1. Meeting called to order at 5:51 pm by Mayor Clint Braun

2. Pledge of Allegiance

3. Roll Call Present: Aldermen: Jeff McDonald, Marty Coopman, Cathy Strom, Devin Wirtz, Ashley Bahrke and Tim Holman

Also Present: Mayor Clint Braun, Administrator Peter Wills, Deputy Clerk Jenny Friedman, Beth Rank-Interim Utility Manager, Streer Superintendent Wally Remic, Fire Chief Tim Magnin, Police Chief Brad Olsen, Sargent Spence Russ, Michelle Tester, Craig Kubiak with Amundsen Davis LLC, Paul Shallow, Adam Adler, Mark Payne, Angie Ahlgrim, Patrick Ahlgrim, Bart Schindel

4. Approval of Minutes – Common Council 03.10.26

MOTION: BAHRKE/HOLMAN

Motion to approve the minutes for the – Common Council 03.10.26

Voice Vote: All present voting aye - **MOTION CARRIED**

5. Treasurer’s Report-Revised January& February

MOTION: HOLMAN/WIRTZ

Motion to approve the Treasures Report.

Voice Vote: All present voting aye - **MOTION CARRIED**

6. Bills Payable –March

MOTION: COOPMAN/WIRTZ

Motion to approve the Bills Payable as presented for March and place on file.

Voice Vote: All present voting aye - **MOTION CARRIED**

7. Reports: Written reports submitted

- ✓ Administrator Report
- ✓ Police Department Report
- ✓ Municipal Court Report
- ✓ Fire Department Report
- ✓ Street Department Report
- ✓ Building Inspector Report
- ✓ Library Report

MOTION: MCDONALD/ HOLMAN

Motion to place reports as presented on file.

Voice Vote: All present voting aye - **MOTION CARRIED**

- 8. OPPORTUNITY FOR CITIZENS TO ADDRESS THE COUNCIL** - Citizen in-put will be limited to 3 minutes.

DISCUSSION AND POSSIBLE ACTION ON ANY OR ALL OF THE FOLLOWING:

9. Committee Reports

- Board of Review N/A
- Emergency Management Committee Report-N/A
- Finance Committee N/A
- Joint Review Board N/A
- Library Board- N/A
- Main Street Committee Report N/A
- Park & Recreation Committee Report-N/A
- Personnel Committee Report N/A
- Planning Commission Report 03.10.26
- Ordinance Commission N/A
- Utility Commission Report 03.26.26

MOTION: BAHRKE/HOLMAN

Motion to place reports on file.

Voice Vote: All present voting aye - **MOTION CARRIED**

Old Business:

- 10. ORD 26-001 Annexation of City Dump Access Road off Gallas Road by City of Oconto Falls from the Town of Oconto Falls.** Annexation of a parcel of land located in part of the Southeast quarter of the Northwest quarter of Section 35, Township 28 North, Range 19 East, Town of Oconto Falls, Oconto County, Wisconsin. Planning Commission held Public Hearing 4.14.26 at 5:00pm.

- A.** Planning Commission recommended approval of the Annexation of the City Dump Access Road by the City of Oconto Falls

There was a public hearing held by the Planning Commission on Tuesday April 14, 2026 at 5:00pm. City Administrator Wills explained there is a small forty-foot section and a ten-foot section that is owned by the City of Oconto Falls but is not in the city. When the city first received land in the nineteen sixties, the forty foot parcel to the west was annexed into the city at that time and this 30-foot parcel was not annexed into the City. When a neighboring parcel was sold, the ownership of this parcel that provides the city access to the City dump was challenged legally. The City of Oconto Falls successfully defended the challenge and as part of the settlement received an additional 10-foot section that was created by legal description error. The City agreed to annex the 30 Foot section owned by the City and 10 Foot section deeded to the City, into the City and change the Zoning from Agriculture.

MOTION: COOPMAN/MCDONALD

Motion to accept ORD 26-001 Annexation of City Dump Access Road off Gallas Road by City of Oconto Falls from the Town of Oconto Falls.

Voice Vote: Coopman-aye, McDonald-aye, Bahrke-aye, Strom-aye, Holman-aye and Wirtz-Abstained - **MOTION CARRIED**

NEW BUSINESS

11. Certified Survey Map of 157 Mead Street, Oconto Falls

Adam Adler owns 157 Mead Avenue and is looking to divide this large lot that is approximately the size of four lots into roughly three equal lots. This will create two new lots in the city that could be developed into new housing. All new lots would meet city ordinances width, length and required setbacks. The South lot is ready to start building if approved. Planning Commission approved of this on the April 14, 2026 meeting held at 5:00pm and forwarded it to Common Council.

MOTION: COOPMAN/MCDONALD

Motion to approve Certified Survey Map of 157 Mead Street, Oconto Falls.

Voice Vote: All present voting aye - **MOTION CARRIED**

12. Fire Department Surplus Equipment

The Fire Department has a trailer and pump that they no longer use and would like to place them up for surplus.

MOTION: WIRTZ/ MCDONALD

Motion to place trailer and pump on surplus.

Voice Vote: All present voting aye - **MOTION CARRIED**

13. Application to Consume Alcohol Beverages Dri Tri

MOTION: HOLMAN/ BAHRKE

Motion to approve the Application to Consume Alcohol Beverages Dri Tri.

Voice Vote: All present voting aye - **MOTION CARRIED**

14. One Year Operators Jordan Decoursin

MOTION: BAHRKE/ WIRTZ

Motion to approve the one-year Operators License for Jordan Decoursin.

Voice Vote: All present voting aye - **MOTION CARRIED**

15. Confirmation of the Clerk's Election Inspector Appointments for a two-year term: Renee Lee, Pauline Grundman, Jody Wickman

MOTION: COOPMAN/STROM

Motion to approve Confirmation of the Clerk's Election Inspector Appointments for a two-year term: Renee Lee, Pauline Grundman, Jody Wickman.

16. The City Council may go into closed session regarding legal consultation under Wis. Stat. § 19.85(g). Conferring with legal counsel who is giving written or oral advice about strategy to be adopted in litigation in which the governmental body is or is likely to be involved.
Re: Legal Opinion, City Attorney

MOTION: HOLMAN/WIRTZ

Motion to go into close session at 6:16pm to discuss legal consultation under Wis. Stat. § 19.85(g). Conferring with legal counsel who is giving written or oral advice about strategy to be adopted in litigation in which the governmental body is or is likely to be involved.

Voice Vote: All present voting aye - **MOTION CARRIED**

Those remaining in closed session Bahrke, Coopman, Holman, Wirtz, Strom, McDonald, Braun, Wills, Kubiak.

17. The City Council will return to open session and may take action on matters discussed in closed session.

MOTION: WIRTZ/HOLMAN

Motion to go into open session at 7:23pm.

Voice Vote: All present voting aye - **MOTION CARRIED**

NO ACTION TAKEN

18. The City Council may go into closed session to deliberate or negotiate the purchasing of public properties, the investing of public funds, or conducting other specified public business, whenever competitive or bargaining reasons require a closed session pursuant to 19.85(1e) Wis. Stats. (Re: OEC Service Territory Agreement)

MOTION: HOLMAN/WIRTZ

Motion to go into closed session at 7:23pm to deliberate or negotiate the purchasing of public properties, the investing of public funds, or conducting other specified public business, whenever competitive or bargaining reasons require a closed session pursuant to 19.85(1e) Wis. Stats. (Re: OEC Service Territory Agreement)

Voice Vote: All present voting aye - **MOTION CARRIED**

Those remaining in closed session Bahrke, Coopman, Holman, Wirtz, Strom, McDonald, Braun, Wills and Kubiak

19. The City Council will return to open session and may take action on matter discussed in closed session.

MOTION: BAHRKE/HOLMAN

Motion to go into open session at 7:29pm.

Voice Vote: All present voting aye - **MOTION CARRIED**

MOTION: BAHRKE/WIRTZ

Motion to accept OEC Service Territory Agreement.

Voice Vote: All present voting aye - **MOTION CARRIED**

20. Adjournment

Mayor Clint Braun asked if there was any further business before the meeting is adjourned. Having no further business, he declared the meeting adjourned at 7:30pm.

City Administrator Peter Wills

DRAFT

**CITY OF OCONTO FALLS
REORGANIZATION MEETING
COMMON COUNCIL**
Council Chambers – Municipal Building
500 N. Chestnut Avenue - Oconto Falls, WI 54154
TUESDAY – APRIL 21, 2026– 6:00 pm
MINUTES

Meeting called to order at 6:00 pm by Mayor Clint Braun

Pledge of Allegiance

Roll Call

Present: Mayor Clint Braun, Aldermen: Jeff McDonald, Ashley Bahrke, Cathy Strom, Tim Holman, Marty Coopman and Devin Wirtz

Also present: Administrator Peter Wills, Deputy Clerk Jenny Friedman, Police Chief Brad Olsen, Utility Manager Beth Rank, Michelle Tester, Stephanie Holman, Bart Schindel, Brandon Revolinski, Derek Konop

DISCUSSION AND POSSIBLE ACTION ON ANY OR OF THE FOLLOWING:

Old Business:

1. Two Year Operators License for Scott Hinnendael

MOTION: COOPMAN/WIRTZ

Motion to approve the Two-Year Operators License for Scott Hinnendael.

Voice Vote All present voting aye - **MOTION CARRIED**

2. Thank Alderman Tim Holman for service
City Administrator and Mayor Braun thanked Alderman Holman for his years of service.

Adjourn Sine Die

New Council Called to Order at 6:05pm

Roll Call: Mayor Clint Braun, Marty Coopman, Brandon Revolinski, Jeff McDonald, Ashley Bahrke, Cathy Strom, Devin Wirtz

Administer Oath of Office

Deputy Clerk administered Oath of Office to:

Jeff McDonald – District 1 Alderperson

Marty Coopman- District 2 Alderperson

Brandon Revolinski–District 3 Alderperson

OPPORTUNITY FOR CITIZENS TO ADDRESS THE COUNCIL - Citizen in-put will be limited to 3 minutes.

New Business

1. Elect a Council President.

Mayor opened the floor to nominations for Council President. Jeff McDonald was nominated. Mayor asked again if there were any other nominations for City Council President. There was another nomination for Marty Coopman Council President.

MOTION: BAHRKE/WIRTZ

Motion to nominate Jeff McDonald for Council President.

Roll Call- Bahrke-aye, Wirtz-aye, Coopman-aye, Holman-aye, Strom-aye, Revolinski-aye
McDonald- Abstained

Voice Vote All present voting aye - **MOTION CARRIED**

2. Approval of Appointments by Mayor.

There were some amendments that were made to the appointments that were:

- ❖ Board of Review- Ashley Bahrke will replace Jeff McDonalds spot.
- ❖ Emergency Management- Beth Rank Utility Manager will replace Jason Valentine.

MOTION: WIRTZ/ MCDONALD

Motion to approve the Appointments of the Mayor as amended.

Voice Vote: All present voting aye - **MOTION CARRIED**

3. Approval of Appointments by City Administrator.

MOTION: BAHRKE/MCDONALD

Motion to approve the Appointments of the City Administrator.

Voice Vote: All present voting aye - **MOTION CARRIED**

4. Approval of Appointments by the Emergency Director

Interim Manager/ Foreman Jason Valentine was on this Committee. Fire Chief Magnin made the suggestion to keep Interim Manager/ Foreman Jason Valentine on committee and add Utility Manager Beth Rank.

MOTION: BAHRKE/WIRTZ

Motion to approve the Appointments of the Emergency Director as amended.

Voice Vote: All present voting aye - **MOTION CARRIED**

5. Resolution 26-003 Resolution Designating Newspaper for Legally Required Notices

MOTION: WIRTZ/REVOLINSKI

Motion to approve Resolution 26-003 Resolution Designating Newspaper for Legally Required Notices

Voice Vote: All present voting aye - **MOTION CARRIED**

6. Adjournment

Mayor Braun asked if there was any further business before the meeting is adjourned. Having no further business, he declared the meeting adjourned at 6:17pm.

City Administrator Peter Wills

TREASURER'S REPORT

March-26

General Fund		
March 1, 2026	Cash Balance	\$ 1,106,096.37
	Add: Cash Receipts	83,622.31
	Add: Tax Receipts	-
	Add: Hwy/Connection Aids	-
	Add: Exempt Computer Aids	-
	Add: State Shared Revenue	-
	Add: Video Service Provider Aid	-
	Add: 2% Fire Dues	-
	Add: Personal Property Aid Pmt	-
	Add: MSP Program Pmt	-
	Add: Mobile Home Lottery Credit	795.40
	Add: Utility Reimbursement	-
	Add: Expenditure Restraint Payment	-
	Add: Transfer from FD Equip Fund	-
	Add: Interest	185.93
	Add: Bond Proceeds	-
		<u>\$ 1,190,700.01</u>
	Minus: CK Disbursements	215,088.55
	Minus: PR Disbursements	72,709.16
	Minus: PR Transmittals	31,159.78
	Minus: Bond Principal	-
	Minus: Bond Interest	-
	Minus: NSF Check	-
	Minus: PNB Loan Pmts	4,279.00
	Minus: To Water & Sewer Bond Proceeds/SA pybk	-
	Minus: Bank Service Fees	30.00
	Minus: Transfer to FD Equip Fund	-
March 31, 2026	Cash Balance	<u>\$ 867,433.52</u>
	General Fund LGIP Account	\$ 36.01
	Fire Dept Equipment Fund in LGIP	\$ 46.76

General Fund CD's & Investments		
Money Market	3.1400%	\$ 370,172.25
		<u>\$ 370,172.25</u>

APRIL 2026 PAYROLL		
14715-14795	Payroll Direct Deposit	\$ 104,895.70
26755	Payroll Checks	\$ 225.11
		<u>\$ 105,120.81</u>

LIBRARY		
March 1, 2026	Cash Balance	\$ 207,882.03
	Receipts	\$ 4,036.50
	Void Check	\$ -
		<u>\$ 211,918.53</u>
	Disbursements	\$ 28,546.07
	Service Charge	\$ -
March 31, 2026	Cash Balance	<u>\$ 183,372.46</u>

Passbook Savings 3/31/2026	\$ 412.45
Money Market 3/31/2026	\$ 22,632.72
Certificate of Deposits	\$ 128,859.51

Report Criteria:
 Report type: GL detail
 Check.Type = {<-} "Void"

Check Number	Check Issue Date	Payee	Invoice Number	Check Amount	Description	Invoice GL Account
3025						
3025	04/30/2026	CHASE CARD SERVICES	1994 3/28/20	3.96	M CITY OFFICE SUPPLIES	62100-51400-10-300-000
3025	04/30/2026	CHASE CARD SERVICES	1994 3/28/20	28.70	M CITY CLEANING SUPPLIES	62100-51400-10-300-476
3025	04/30/2026	CHASE CARD SERVICES	1994 3/28/20	14.00	M ADMIN EVENT PARKING	62100-51520-10-000-000
3025	04/30/2026	CHASE CARD SERVICES	1994 3/28/20	100.00	M ADMIN LEAGUE EVENT REGISTRATION	62100-51520-10-000-000
3025	04/30/2026	CHASE CARD SERVICES	1994 3/28/20	3.97	M UTILITY OFFICE SUPPLIES	62100-15600-00-000-630
3025	04/30/2026	CHASE CARD SERVICES	1994 3/28/20	28.70	M UTILITY CLEANING SUPPLIES	62100-15600-00-000-630
3025	04/30/2026	CHASE CARD SERVICES	1994 3/28/20	3.96	M PD OFFICE SUPPLIES	62100-52100-15-300-000
3025	04/30/2026	CHASE CARD SERVICES	1994 3/28/20	28.65	M PD CLEANING SUPPLIES	62100-52100-15-300-476
3025	04/30/2026	CHASE CARD SERVICES	1994 3/28/20	11.50	M CASE CERT & COPY FEES	62100-52100-15-000-000
3025	04/30/2026	CHASE CARD SERVICES	1994 3/28/20	24.40	M PD TRAINING MEAL	62100-52100-15-000-450
3025	04/30/2026	CHASE CARD SERVICES	1994 3/28/20	16.10	M PD POSTAGE	62100-52100-15-302-000
3025	04/30/2026	CHASE CARD SERVICES	1994 3/28/20	233.68	M PD HOLSTERS & AMMO	62100-52100-15-000-454
3025	04/30/2026	CHASE CARD SERVICES	1994 3/28/20	218.69	M PD DARE TSHIRTS & STICKERS	62100-52100-15-000-000
3025	04/30/2026	CHASE CARD SERVICES	1994 3/28/20	100.00	M PD TRANSUNION MONTHLY FEE	62100-52100-15-304-000
3025	04/30/2026	CHASE CARD SERVICES	1994 3/28/20	275.39	M PD AT&T PHONE & WIRELESS HOT SPOTS	62100-52100-15-221-473
3025	04/30/2026	CHASE CARD SERVICES	1994 3/28/20	90.93	M PD GAS	62100-52100-15-451-000
3025	04/30/2026	CHASE CARD SERVICES	1994 3/28/20	72.50	M PD RADIO SERVICE	62100-52100-15-303-453
3025	04/30/2026	CHASE CARD SERVICES	1994 3/28/20	82.10	M K9 REHAB	62100-52100-15-000-228
3025	04/30/2026	CHASE CARD SERVICES	1994 3/28/20	63.26	M ST DEPT RUGS	62100-53230-25-000-000
3025	04/30/2026	CHASE CARD SERVICES	1994 3/28/20	182.22	M ST DEPT PLOWING MEALS	62100-53311-25-000-460
3025	04/30/2026	CHASE CARD SERVICES	1994 3/28/20	727.60	M ST DEPT FLAGS	62100-55300-25-000-000
3025	04/30/2026	CHASE CARD SERVICES	1994 3/28/20	433.46	M C34 MIRROR ASSEMBLY SET	62100-53240-25-000-000
3025	04/30/2026	CHASE CARD SERVICES	1994 3/28/20	596.88	M C28 HOOD GUIDE BRACKET & PIN KIT	62100-53240-25-000-000
3025	04/30/2026	CHASE CARD SERVICES	1994 3/28/20	41.20	M ST DEPT GAS	62100-53100-25-451-000
3025	04/30/2026	CHASE CARD SERVICES	1994 3/28/20	316.49	M ST DEPT CIRCUIT BOARD	62100-53240-25-000-000
3025	04/30/2026	CHASE CARD SERVICES	1994 3/28/20	289.37	M ST DEPT SUPPLIES	62100-53230-25-000-000
3025	04/30/2026	CHASE CARD SERVICES	1994 3/28/20	25.20	M FD GOOGLE MONTHLY CHARGE	62100-52200-20-304-000
3025	04/30/2026	CHASE CARD SERVICES	1994 3/28/20	444.31	M FD AIRHOSE/FITTINGS/COUPLERS	62100-52200-20-240-000
3025	04/30/2026	CHASE CARD SERVICES	1994 3/28/20	42.17	M FD AT&T PHONE	62100-52200-20-221-472
3025	04/30/2026	CHASE CARD SERVICES	1994 3/28/20	127.96	M FD AT&T TABLETS	62100-52200-20-304-000
3025	04/30/2026	CHASE CARD SERVICES	1994 3/28/20	418.00	M LIBRARY CC CHARGES	62100-13100-10-000-468
3025	04/30/2026	CHASE CARD SERVICES	1994 3/28/20	17.67-	M LIBRARY CC RETURN	62100-13100-10-000-468

Check Number	Check Issue Date	Payee	Invoice Number	Check Amount	Description	Invoice GL Account
Total 3025:				5,027.68		
3026						
3026	04/30/2026	DELTA DENTAL	50119-04-01	130.34	M DEDEN CITY APR DENTAL	62100-21530-00-158-000
3026	04/30/2026	DELTA DENTAL	50119-04-01	63.56	M DEDEN UTIL APR DENTAL	62100-21530-00-158-000
Total 3026:				193.90		
3027						
3027	04/30/2026	DEPT OF EMPLOYEE TRUST FUN	MAY 2026 H	9,435.04	M MAY 2026 UTIL HEALTH INS	62100-21530-00-151-000
3027	04/30/2026	DEPT OF EMPLOYEE TRUST FUN	MAY 2026 H	463.72	M MAY 2026 CITY PORTION UTIL HEALTH INS	62100-21530-00-151-000
3027	04/30/2026	DEPT OF EMPLOYEE TRUST FUN	MAY 2026 H	15,926.20	M MAY 2026 PD HEALTH INS	62100-21530-00-151-000
3027	04/30/2026	DEPT OF EMPLOYEE TRUST FUN	MAY 2026 H	9,590.18	M MAY 2026 STREET HEALTH INS	62100-21530-00-151-000
3027	04/30/2026	DEPT OF EMPLOYEE TRUST FUN	MAY 2026 H	3,345.70	M MAY 2026 ADMIN HEALTH INS	62100-21530-00-151-000
3027	04/30/2026	DEPT OF EMPLOYEE TRUST FUN	MAY 2026 H	2,769.12	M MAY 2026 FD HEALTH INS	62100-21530-00-151-000
3027	04/30/2026	DEPT OF EMPLOYEE TRUST FUN	MAY 2026 H	1,173.50	M MAY 2026 LIBRARY HEALTH INS	62100-21530-00-151-000
Total 3027:				42,703.46		
3028						
3028	04/30/2026	SECURIAN FINANCIAL GROUP IN	MAYIL 2026	267.12	M MAY 2026 UTILITY LIFE INSURANCE	62100-21530-00-152-000
3028	04/30/2026	SECURIAN FINANCIAL GROUP IN	MAYIL 2026	2.68	M MAY 2026 UTILITY CITY PORTION	62100-21530-00-152-000
3028	04/30/2026	SECURIAN FINANCIAL GROUP IN	MAYIL 2026	152.16	M MAY 2026 PD LIFE INSURANCE	62100-21530-00-152-000
3028	04/30/2026	SECURIAN FINANCIAL GROUP IN	MAYIL 2026	122.30	M MAY 2026 FD LIFE INSURANCE	62100-21530-00-152-000
3028	04/30/2026	SECURIAN FINANCIAL GROUP IN	MAYIL 2026	100.68	M MAY 2026 ST DEPT LIFE INSURANCE	62100-21530-00-152-000
3028	04/30/2026	SECURIAN FINANCIAL GROUP IN	MAYIL 2026	104.80	M MAY 2026 ADMIN LIFE INSURANCE	62100-21530-00-152-000
3028	04/30/2026	SECURIAN FINANCIAL GROUP IN	MAYIL 2026	3.82	M MAY 2026 LIBRARY LIFE INSURANCE	62100-21530-00-152-000
Total 3028:				753.56		
3029						
3029	04/30/2026	US BANK EQUIPMENT FINANCE	578953044	133.25	M CITY HALL MAIN COPIER LEASE PMT	62100-51400-10-303-478
3029	04/30/2026	US BANK EQUIPMENT FINANCE	578953044	71.75	M UTILITY CITY HALL MAIN COPIER LEASE PMT	62100-15600-00-000-630
Total 3029:				205.00		
3030						
3030	04/30/2026	WE ENERGIES	0700909946	253.92	M WEENE CITY HALL NATURAL GAS	62100-51400-10-223-000

Check Number	Check Issue Date	Payee	Invoice Number	Check Amount	Description	Invoice GL Account
3030	04/30/2026	WE ENERGIES	0700909946	253.92	M WEENE CITY HALL NATURAL GAS	62100-15600-00-000-630
3030	04/30/2026	WE ENERGIES	0700909946	253.92	M WEENE CITY HALL NATURAL GAS	62100-52100-15-223-000
3030	04/30/2026	WE ENERGIES	0700909946	149.43	M WEENE ST MECH SHOP NATURAL GAS	62100-53100-25-223-000
3030	04/30/2026	WE ENERGIES	0700909946	194.97	M WEENE ST GARAGE NATURAL GAS	62100-53100-25-223-000
3030	04/30/2026	WE ENERGIES	0700909946	10.23	M WEENE PARK SHELTER NATURAL GAS	62100-55200-40-223-000
3030	04/30/2026	WE ENERGIES	0700909946	531.74	M WEENE FIRE DEPT NATURAL GAS	62100-52200-20-223-000
Total 3030:				1,648.13		
3031						
3031	04/30/2026	WISCONSIN RETIREMENT SYSTE	46082	2,079.17	M WRS MAR26 ADMIN RETIREMENT	62100-21520-00-154-000
3031	04/30/2026	WISCONSIN RETIREMENT SYSTE	46082	8,762.60	M WRS MAR26 UTILITY RETIREMENT	62100-21520-00-154-000
3031	04/30/2026	WISCONSIN RETIREMENT SYSTE	46082	254.07	M WRS MAR26 UTILITY CITY PORTION RETIREMENT	62100-21520-00-154-000
3031	04/30/2026	WISCONSIN RETIREMENT SYSTE	46082	1,387.16	M WRS MAR26 FD RETIREMENT	62100-21520-00-154-000
3031	04/30/2026	WISCONSIN RETIREMENT SYSTE	46082	3,472.08	M WRS MAR26 STREET RETIREMENT	62100-21520-00-154-000
3031	04/30/2026	WISCONSIN RETIREMENT SYSTE	46082	610.96	M WRS MAR26 LIBRARY RETIREMENT	62100-21520-00-154-000
3031	04/30/2026	WISCONSIN RETIREMENT SYSTE	46082	10,495.67	M WRS MAR26 PD RETIREMENT	62100-21520-00-154-000
Total 3031:				27,061.71		
3032						
3032	04/30/2026	EFLEXGROUP, INC	3734479	6.64	M EFLEX MONTHLY FEE	62100-51900-15-157-000
3032	04/30/2026	EFLEXGROUP, INC	3734479	13.28	M EFLEX MONTHLY FEE	62100-15600-00-000-630
3032	04/30/2026	EFLEXGROUP, INC	3734479	6.64	M EFLEX MONTHLY FEE	62100-51400-10-157-000
Total 3032:				26.56		
3033						
3033	04/30/2026	OCONTO FALLS WATER & LIGHT	4/5/2026 BIL	18.54	M 101000-20 238 N MAPLE ELEC	62100-53100-25-220-000
3033	04/30/2026	OCONTO FALLS WATER & LIGHT	4/5/2026 BIL	151.28	M 110200-20 212 GB AVE EWS	62100-53100-25-220-000
3033	04/30/2026	OCONTO FALLS WATER & LIGHT	4/5/2026 BIL	104.09	M 110300-20 213 GB AVE EWS	62100-53100-25-220-000
3033	04/30/2026	OCONTO FALLS WATER & LIGHT	4/5/2026 BIL	112.80	M 118700-20 PINE GROVE EWS	62100-55200-40-220-000
3033	04/30/2026	OCONTO FALLS WATER & LIGHT	4/5/2026 BIL	21.98	M 137100-20 WELCOME SIGN ELEC	62100-51400-10-220-000
3033	04/30/2026	OCONTO FALLS WATER & LIGHT	4/5/2026 BIL	73.39	M 141400-20 W SIDE BEACH ELE	62100-55420-40-220-000
3033	04/30/2026	OCONTO FALLS WATER & LIGHT	4/5/2026 BIL	195.84	M 220300-20 TUBING HILL ELEC	62100-55200-40-220-000
3033	04/30/2026	OCONTO FALLS WATER & LIGHT	4/5/2026 BIL	52.47	M 266550-20 ATHL FIELD ELEC	62100-55200-40-220-000
3033	04/30/2026	OCONTO FALLS WATER & LIGHT	4/5/2026 BIL	18.54	M 266600-20 ATHL FIELD FLOOD ELEC	62100-55200-40-220-000
3033	04/30/2026	OCONTO FALLS WATER & LIGHT	4/5/2026 BIL	1,332.99	M 267350-21 FIRE DEPT ELEC	62100-52200-20-220-000
3033	04/30/2026	OCONTO FALLS WATER & LIGHT	4/5/2026 BIL	18.54	M 347600-22 MONROE ST AVE SHED	62100-55300-40-220-000

Check Number	Check Issue Date	Payee	Invoice Number	Check Amount	Description	Invoice GL Account
3033	04/30/2026	OCONTO FALLS WATER & LIGHT	4/5/2026 BIL	23.22	M 348700-20 FIRE DEPT ELEC	62100-52200-20-220-000
3033	04/30/2026	OCONTO FALLS WATER & LIGHT	4/5/2026 BIL	411.29	M 348900-21 STREET DEPT NEW SHOP	62100-53100-25-220-000
3033	04/30/2026	OCONTO FALLS WATER & LIGHT	4/5/2026 BIL	9.56	M 354200-20 SKATING RINK ELEC	62100-55440-40-220-000
3033	04/30/2026	OCONTO FALLS WATER & LIGHT	4/5/2026 BIL	526.58	M 374800-20 MECH SHOP EWS	62100-53100-25-220-000
3033	04/30/2026	OCONTO FALLS WATER & LIGHT	4/5/2026 BIL	19.80	M 374960-20 SALT SHED ELEC	62100-53100-25-220-000
3033	04/30/2026	OCONTO FALLS WATER & LIGHT	4/5/2026 BIL	72.66	M 376100-20 WELCOME SIGN ELEC	62100-51400-10-220-000
3033	04/30/2026	OCONTO FALLS WATER & LIGHT	4/5/2026 BIL	158.53	M 390100-20 E SIDE BEACH EWS	62100-55420-40-220-000
3033	04/30/2026	OCONTO FALLS WATER & LIGHT	4/5/2026 BIL	42.70	M 390150-20 FISHING DOCK ELEC	62100-55420-40-220-000
3033	04/30/2026	OCONTO FALLS WATER & LIGHT	4/5/2026 BIL	37.08	M 390300-20 SOFTBALL LIGHTS ELEC	62100-55200-40-220-000
3033	04/30/2026	OCONTO FALLS WATER & LIGHT	4/5/2026 BIL	552.89	M 390400-20 ENCLOSED EWS	62100-55200-40-220-000
3033	04/30/2026	OCONTO FALLS WATER & LIGHT	4/5/2026 BIL	577.33	M 400100-20 CITY HALL EWS	62100-52100-15-220-000
3033	04/30/2026	OCONTO FALLS WATER & LIGHT	4/5/2026 BIL	577.31	M 400100-20 CITY HALL EWS	62100-51400-10-220-000
3033	04/30/2026	OCONTO FALLS WATER & LIGHT	4/5/2026 BIL	577.31	M 400100-20 CITY HALL EWS	62100-15600-00-000-630
3033	04/30/2026	OCONTO FALLS WATER & LIGHT	4/5/2026 BIL	100.74	M 406000-20 PVE PAVILLION EWS	62100-55200-40-220-000
3033	04/30/2026	OCONTO FALLS WATER & LIGHT	4/5/2026 BIL	3,195.87	M 407000-00 ST LIGHTS ELEC	62100-53420-25-220-000
3033	04/30/2026	OCONTO FALLS WATER & LIGHT	4/5/2026 BIL	146.36	M 407500-20 RECYC CTR ELEC	62100-53100-25-220-000
3033	04/30/2026	OCONTO FALLS WATER & LIGHT	4/5/2026 BIL	10.89	M 2792600-20 SNR CTR YARD LIGHT ELEC	62100-54200-30-000-000
Total 3033:				<u>9,140.58</u>		
3034						
3034	04/30/2026	METLIFE	268973X4/1/	100.02	M UTIL APRVISION	62100-21530-00-153-000
3034	04/30/2026	METLIFE	268973X4/1/	2.36	M UTIL CITY PORTION APRVISION	62100-21530-00-153-000
3034	04/30/2026	METLIFE	268973X4/1/	79.06	M PD APRVISION	62100-21530-00-153-000
3034	04/30/2026	METLIFE	268973X4/1/	53.92	M STREET APRVISION	62100-21530-00-153-000
3034	04/30/2026	METLIFE	268973X4/1/	19.30	M ADMIN APRVISION	62100-21530-00-153-000
3034	04/30/2026	METLIFE	268973X4/1/	9.40	M FD APRVISION	62100-21530-00-153-000
3034	04/30/2026	METLIFE	268973X4/1/	4.72	M LIB APRVISION	62100-21530-00-153-000
Total 3034:				<u>268.78</u>		
3035						
3035	04/30/2026	EHLERS INVESTMENT PARTNERS	46082	78.40	M MONTHLY INVESTMENT ADVISORY FEE	62100-51400-10-305-000
3035	04/30/2026	EHLERS INVESTMENT PARTNERS	46082	248.04	M UTILITY BOND MONTHLY INVEST ADVISORY FEE	62100-15600-00-000-630
3035	04/30/2026	EHLERS INVESTMENT PARTNERS	46082	266.77	M UTILITY MONTHLY INVEST ADVISORY FEE	62100-15600-00-000-630
3035	04/30/2026	EHLERS INVESTMENT PARTNERS	46082	26.16	M UTILITY ATC MONTHLY ADVISORY FEE	62100-15600-00-000-630
Total 3035:				<u>619.37</u>		

Check Number	Check Issue Date	Payee	Invoice Number	Check Amount	Description	Invoice GL Account
38226						
38226	04/01/2026	AMUNDSEN DAVIS LLC	861721	976.00	ZONING/ORDINANCE MATTERS	62100-51300-10-211-000
38226	04/01/2026	AMUNDSEN DAVIS LLC	863000	366.00	TOWN OF STILES ANNEXATION	62100-51300-10-211-000
38226	04/01/2026	AMUNDSEN DAVIS LLC	863001	364.00	OCONTO FALLS SCHOOL DISTRICT	62100-51300-10-211-000
Total 38226:				<u>1,706.00</u>		
38227						
38227	04/01/2026	BAYCOM INC C/O OWNERSEDGE I	EQUIPINV_0	100.00	UPDATE LICENSE FOR OF1 CALL SIGN# WPQG633 7/9/25 TO 7/10/35	62100-52200-20-303-453
Total 38227:				<u>100.00</u>		
38228						
38228	04/01/2026	BENO PLUMBING CONTRACTOR	75112	450.00	FD REPAIR LEAKING WATER LINE IN WALL	62100-52200-20-240-000
38228	04/01/2026	BENO PLUMBING CONTRACTOR	75112	100.99	FD REPAIR LEAKING WATER LINE IN THE WALL	62100-52200-20-240-000
Total 38228:				<u>550.99</u>		
38229						
38229	04/01/2026	CAREVET OF OCONTO FALLS	176384	120.33	K9 EXAM AND MEDICATION	62100-52100-15-000-228
Total 38229:				<u>120.33</u>		
38230						
38230	04/01/2026	CHARTER COMMUNICATIONS	2593354010	60.00	CITY INTERNET	62100-51400-10-304-000
38230	04/01/2026	CHARTER COMMUNICATIONS	2593354010	60.00	UTILITY INTERNET	62100-15600-00-000-630
38230	04/01/2026	CHARTER COMMUNICATIONS	2593354010	240.00	PD INTERNET	62100-52100-15-304-000
Total 38230:				<u>360.00</u>		
38231						
38231	04/01/2026	COMMAND CENTRAL	36776	63.25	ELECTION ICE INK CARTRIDGE AND BALLOT MARKING PENS	62100-51440-10-000-000
Total 38231:				<u>63.25</u>		
38232						
38232	04/01/2026	FAITH TECHNOLOGIES INC	857055	542.82	FD REPLACE AXIS CAMERA UNDER WARRANTY	62100-52200-20-240-000

Check Number	Check Issue Date	Payee	Invoice Number	Check Amount	Description	Invoice GL Account
Total 38232:				542.82		
38233						
38233	04/01/2026	GFL ENVIRONMENTAL	U600003272	5,540.92	GFL CURBSIDE RECYCLE FEE	62100-53630-25-000-483
38233	04/01/2026	GFL ENVIRONMENTAL	U600003272	10,424.26	GFL RESI CURBSIDE PICKUP	62100-53620-25-000-000
38233	04/01/2026	GFL ENVIRONMENTAL	U600003283	181.42	ST DEPT PARKS DUMPSTER	62100-55200-25-000-000
38233	04/01/2026	GFL ENVIRONMENTAL	U600003283	52.70	ST DEPT PARKS FUEL SURCHARGE	62100-55200-25-000-000
Total 38233:				16,199.30		
38234						
38234	04/01/2026	HSHS ST CARE MEMORIAL HOSPI	CUSTINV002	36.00	BLOOD DRAW	62100-52100-15-000-000
Total 38234:				36.00		
38235						
38235	04/01/2026	JANE E MEISSNER	APRIL 2026	1,035.15	MONTHLY BUILDING INSPECTOR FEE	62100-52400-21-120-000
Total 38235:				1,035.15		
38236						
38236	04/01/2026	MENARDS HOWARD	28679	152.80	ST DEPT PARKS LUMBER	62100-55200-25-240-000
38236	04/01/2026	MENARDS HOWARD	28679	276.98	ST DEPT MAILBOX REPLACEMENT	62100-53311-25-000-459
Total 38236:				429.78		
38237						
38237	04/01/2026	MSI METRO SALES INC	3042160	17.00	XEROX COPIER MONTHLY AGREEMENT	62100-51400-10-303-478
38237	04/01/2026	MSI METRO SALES INC	3042160	17.00	XEROX COPIER MONTHLY AGREEMENT UTILITY	62100-15600-00-000-630
38237	04/01/2026	MSI METRO SALES INC	3043358	359.52	CITY HALL COLOR COPIER MONTHLY CONTRACT	62100-51400-10-303-478
38237	04/01/2026	MSI METRO SALES INC	3043358	119.85	CITY HALL COLOR COPIER MONTHLY CONTRACT - UTILITY	62100-15600-00-000-630
38237	04/01/2026	MSI METRO SALES INC	3048989	69.09	FD COPIER	62100-52200-20-300-000
38237	04/01/2026	MSI METRO SALES INC	3048991	113.79	CITY HALL COLOR COPIER MONTHLY CONTRACT	62100-51400-10-303-478
38237	04/01/2026	MSI METRO SALES INC	3048991	37.94	CITY HALL COLOR COPIER MONTHLY CONTRACT - UTILITY	62100-15600-00-000-630
Total 38237:				734.19		

Check Number	Check Issue Date	Payee	Invoice Number	Check Amount	Description	Invoice GL Account
38238						
38238	04/01/2026	NSIGHT TELSVCES	999-700-126	468.75	UTIL IT SERVICES	62100-15600-00-000-630
38238	04/01/2026	NSIGHT TELSVCES	999-700-126	468.75	CITY IT SERVICES	62100-51400-10-304-000
38238	04/01/2026	NSIGHT TELSVCES	999-700-126	468.75	PD IT SERVICES	62100-52100-15-304-000
38238	04/01/2026	NSIGHT TELSVCES	999-700-126	468.75	FD IT SERVICES	62100-52200-20-304-000
38238	04/01/2026	NSIGHT TELSVCES	999-700-126	142.00	UTIL MS365 - 5	62100-15600-00-000-630
38238	04/01/2026	NSIGHT TELSVCES	999-700-126	73.00	CITY MS365 - 3	62100-51400-10-304-000
38238	04/01/2026	NSIGHT TELSVCES	999-700-126	230.00	PD MS365 - 8	62100-52100-15-304-000
38238	04/01/2026	NSIGHT TELSVCES	999-700-126	115.00	FD MS365 - 5	62100-52200-20-304-000
38238	04/01/2026	NSIGHT TELSVCES	999-700-126	138.00	COUNCIL MS365 - 6	62100-51100-10-000-000
38238	04/01/2026	NSIGHT TELSVCES	999-700-126	23.00	MAYOR MS365 - 1	62100-51410-10-000-000
38238	04/01/2026	NSIGHT TELSVCES	999-700-126	46.00	JUDGE MS365 - 2	62100-51200-10-304-000
38238	04/01/2026	NSIGHT TELSVCES	999-700-126	46.00	STREET MS365 - 2	62100-53100-25-304-000
38238	04/01/2026	NSIGHT TELSVCES	999-700-126	4.00	BLD INSP MS365 - 1	62100-52400-21-304-000
38238	04/01/2026	NSIGHT TELSVCES	999-700-126	472.50	LAPTOP FOR D CLERK	62100-51400-10-304-000
38238	04/01/2026	NSIGHT TELSVCES	999-700-126	472.50	LAPTOP FOR D CLERK	62100-51440-10-000-000
Total 38238:				3,637.00		
38239						
38239	04/01/2026	OCONTO COUNTY CLERK	26-0005284	900.90	BALLOTS AND CODING APRIL ELECTION	62100-51440-10-000-000
Total 38239:				900.90		
38240						
38240	04/01/2026	OCONTO FALLS SCHOOL DISTRIC	2026 TRAIL	317.50	2026 TRAILER PARK LOTTERY CREDIT	62100-24600-00-000-000
38240	04/01/2026	OCONTO FALLS SCHOOL DISTRIC	MAR25-FEB	1,181.84	MAR25-FEB26 MOBILE HOME FEES	62100-24600-00-000-000
Total 38240:				1,499.34		
38241						
38241	04/01/2026	OCONTO FALLS SNO JOKERS SN	2026 CELEB	1,000.00	2026 MEMORIAL DAY CELEBRATION	62100-51100-10-319-000
Total 38241:				1,000.00		
38242						
38242	04/01/2026	RED POWER DIESEL SERVICE	6809	445.14	E1311 PRESSURE GOVERNOR REPAIRS	62100-52200-20-242-000
38242	04/01/2026	RED POWER DIESEL SERVICE	6810	77.50	E1313 PRESURE GOVERNOR REPAIRS	62100-52200-20-242-000

Check Number	Check Issue Date	Payee	Invoice Number	Check Amount	Description	Invoice GL Account
Total 38242:				522.64		
38243						
38243	04/01/2026	SHALLOW SURVEYING LLC	3574 MARC	350.00	COUNTY I SURVEY	62100-51100-10-000-000
Total 38243:				350.00		
38244						
38244	04/01/2026	STAYDL OIL LLC	378119	3,087.20	800 GAL GAS	62100-16110-00-451-000
38244	04/01/2026	STAYDL OIL LLC	378119	2,581.04	560 GAL DIESEL	62100-16110-00-452-000
Total 38244:				5,668.24		
Grand Totals:				123,104.66		

Report Criteria:

Report type: GL detail

Check.Type = {<>} "Void"

Report Criteria:

Paid transmittals included

Transmittal Number	Name	Check Number	Check Issue Date	Pay Code	Description	GL Account	Amount
Bi-Weekly - Online							
1							
1	EFTPS	3013	04/02/2026	74-00	FED/FICA TAXES SOCIAL SECURITY	62100-21511-00-15	2,918.35
1	EFTPS	3013	04/02/2026	74-00	FED/FICA TAXES SOCIAL SECURITY	62100-21511-00-15	2,918.35
1	EFTPS	3013	04/02/2026	75-00	FED/FICA TAXES MEDICARE Pay Peri	62100-21511-00-15	682.54
1	EFTPS	3013	04/02/2026	75-00	FED/FICA TAXES MEDICARE Pay Peri	62100-21511-00-15	682.54
1	EFTPS	3013	04/02/2026	76-00	FED/FICA TAXES FEDERAL WITHHOL	62100-21512-00-00	4,180.23
Total 1:							11,382.01
Total 3013:							11,382.01
4							
4	TASC	3014	04/02/2026	40-01	FLEX HEALTH/DEPENDENT SECTION	62100-21100-00-12	116.92
4	TASC	3014	04/02/2026	40-01	UTILITY TASC	62100-21100-00-12	261.52
Total 4:							378.44
Total 3014:							378.44
5							
5	WI DEFERRED COMP	3015	04/02/2026	41-01	DEFERRED COMP/ROTH DEFERRED	62100-21100-00-12	150.00
5	WI DEFERRED COMP	3015	04/02/2026	41-02	DEFERRED COMP/ROTH ROTH DEFE	62100-21100-00-12	785.85
Total 5:							935.85
Total 3015:							935.85
2							
2	WI DEPARTMENT OF RE	3016	04/02/2026	77-00	STATE W/H TAXES STATE WITHHOLD	62100-21513-00-00	2,027.24
Total 2:							2,027.24
Total 3016:							2,027.24
1							
1	EFTPS	3017	04/16/2026	74-00	FED/FICA TAXES SOCIAL SECURITY	62100-21511-00-15	3,560.50
1	EFTPS	3017	04/16/2026	74-00	FED/FICA TAXES SOCIAL SECURITY	62100-21511-00-15	3,560.50
1	EFTPS	3017	04/16/2026	75-00	FED/FICA TAXES MEDICARE Pay Peri	62100-21511-00-15	832.68
1	EFTPS	3017	04/16/2026	75-00	FED/FICA TAXES MEDICARE Pay Peri	62100-21511-00-15	832.68
1	EFTPS	3017	04/16/2026	76-00	FED/FICA TAXES FEDERAL WITHHOL	62100-21512-00-00	5,289.46
Total 1:							14,075.82
Total 3017:							14,075.82
4							
4	TASC	3018	04/16/2026	40-01	FLEX HEALTH/DEPENDENT SECTION	62100-21100-00-12	116.92
4	TASC	3018	04/16/2026	40-01	FLEX HEALTH/DEPENDENT	62100-21100-00-12	261.52
Total 4:							378.44
Total 3018:							378.44

Transmittal Number	Name	Check Number	Check Issue Date	Pay Code	Description	GL Account	Amount
5							
5	WI DEFERRED COMP	3019	04/16/2026	41-01	DEFERRED COMP/ROTH DEFERRED	62100-21100-00-12	150.00
5	WI DEFERRED COMP	3019	04/16/2026	41-02	DEFERRED COMP/ROTH ROTH DEFE	62100-21100-00-12	767.92
Total 5:							917.92
Total 3019:							917.92
2							
2	WI DEPARTMENT OF RE	3020	04/16/2026	77-00	STATE W/H TAXES STATE WITHHOLD	62100-21513-00-00	2,365.38
Total 2:							2,365.38
Total 3020:							2,365.38
1							
1	EFTPS	3021	04/30/2026	74-00	FED/FICA TAXES SOCIAL SECURITY	62100-21511-00-15	2,911.80
1	EFTPS	3021	04/30/2026	74-00	FED/FICA TAXES SOCIAL SECURITY	62100-21511-00-15	2,911.80
1	EFTPS	3021	04/30/2026	75-00	FED/FICA TAXES MEDICARE Pay Peri	62100-21511-00-15	680.99
1	EFTPS	3021	04/30/2026	75-00	FED/FICA TAXES MEDICARE Pay Peri	62100-21511-00-15	680.99
1	EFTPS	3021	04/30/2026	76-00	FED/FICA TAXES FEDERAL WITHHOL	62100-21512-00-00	4,271.67
Total 1:							11,457.25
Total 3021:							11,457.25
4							
4	TASC	3022	04/30/2026	40-01	FLEX HEALTH/DEPENDENT SECTION	62100-21100-00-12	116.92
4	TASC	3022	04/30/2026	40-01	FLEX HEALTH/DEPENDENT	62100-21100-00-12	261.52
Total 4:							378.44
Total 3022:							378.44
5							
5	WI DEFERRED COMP	3023	04/30/2026	41-01	DEFERRED COMP/ROTH DEFERRED	62100-21100-00-12	150.00
5	WI DEFERRED COMP	3023	04/30/2026	41-02	DEFERRED COMP/ROTH ROTH DEFE	62100-21100-00-12	785.85
Total 5:							935.85
Total 3023:							935.85
2							
2	WI DEPARTMENT OF RE	3024	04/30/2026	77-00	STATE W/H TAXES STATE WITHHOLD	62100-21513-00-00	2,048.43
Total 2:							2,048.43
Total 3024:							2,048.43
Total Bi-Weekly - Online:							47,281.07
Bi-Weekly - Paper							
7							
7	OCONTO FALLS PROFES	38245	04/02/2026	49-00	POLICE UNION DUES POLICE UNION	62100-21100-00-12	172.50
Total 7:							172.50

Transmittal Number	Name	Check Number	Check Issue Date	Pay Code	Description	GL Account	Amount
Total 38245:							172.50
7	7 OCONTO FALLS PROFES	38246	04/16/2026	49-00	POLICE UNION DUES POLICE UNION	62100-21100-00-12	172.50
Total 7:							172.50
Total 38246:							172.50
7	7 OCONTO FALLS PROFES	38247	04/30/2026	49-00	POLICE UNION DUES POLICE UNION	62100-21100-00-12	172.50
Total 7:							172.50
Total 38247:							172.50
Total Bi-Weekly - Paper:							517.50
Grand Totals:							47,798.57

Report Criteria:
 Paid transmittals included

CITY OF OCONTO FALLS

500 NORTH CHESTNUT PO BOX 70

OCONTO FALLS, WI 54154-0070

PHONE: 920-846-4505

FAX: 920-846-4516



To: Council and Dept Heads

From: Peter Wills, City Administrator

Date: May 2026

Re: Administrator's Report

May Update

Projects

County I Detachment Process- Amend Annexation Ordinance 25-007. The State of WI Department of Administration is requiring the City to amend the annexation Ordinance 25-007 to include correction of legal descriptions and maps of the 1966 annexation for the high school property & 1973 annexation of the cemetery property.

Joint Library update. Oconto County has requested an update on the Joint Library process to the Library Planning Committee May 27th.

License Permit Issued for Dump Access Road off Gallas Road. The City finalized annexation of the 40-foot access road into the City

2025 Audit: Auditors continue work on 2025 financial information from the City and Utility.

Grants:

2026-2027 WI DOT (LRIP) Local Road Improvement Grant for Wisconsin Street: Applied for the Grant in December 2025. The City has been notified and received contract for WI DOT LRIP Grant approval for 90% of the paving costs of Wisconsin Street for \$693,901, to cover from Chestnut to Farm Road. The total Project costs is estimated at \$2,212,540. The Project will be placed on Finance Committee agenda for Capital Borrowing planning in conjunction with expected Tax Increment Finance (TIF) borrowing for upcoming housing development projects.

2026 WI DNR Urban Forestry Catastrophic Storm Grant: The City received \$14,322.74 for the work by the City to remove trees and replant following the 2025 storm.

Meetings:

Oconto Falls School District Strategic Planning: Assisted in Strategic Planning sessions Friday April 24th, Saturday April 25th and Thursday May 14th.



Oconto Falls Police Department
P.O. Box 70
500 North Chestnut Avenue
Oconto Falls, WI 54154
920-846-4500
Fax 920-846-4516

Monthly Report *April 2026*

Community Networking

Sgt Russ finished up DARE instruction at St Anthony's School and has started DARE courses at the Oconto Falls Elementary School.

Officer Morrissey continued with Project Alert classes in the Middle School twice a week and will be finishing up in early May.

Activities/Enforcement

In the last month the Oconto Falls Police Department handled 307 calls for service. OFPD officers conducted 62 business/building checks after hours and found 0 unsecured door(s). OFPD also had 10 adult arrests, 3 juvenile arrest(s), and 32 citations.

OFPD had the following patrol/investigative miles:

<i>2023-Main Marked</i>	<i>End of Month Mileage</i>	<i>91,983</i>	<i>Monthly Total:</i>	<i>4,253</i>
<i>2022-K9 Marked</i>	<i>End of Month Mileage</i>	<i>60,701</i>	<i>Monthly Total:</i>	<i>2,563</i>
<i>2023-Charger SRO</i>	<i>End of Month Mileage</i>	<i>9,117</i>	<i>Monthly Total:</i>	<i>765</i>
<i>2015-Un-Marked</i>	<i>End of Month Mileage</i>	<i>78,260</i>	<i>Monthly Total:</i>	<i>604</i>

Oconto Falls Police Department was assisted by the following agencies in the last Month; Oconto County S.O., Oconto County Human Services, Oconto City Police Dept., Gillett Police Dept., Probation and Parole Oconto, and Oconto County D.A.'s office.

Respectfully Submitted,

Chief Brad Olsen



Oconto Falls Police Department

Law Incident Summary Report, by Nature

Agency: Oconto Falls Police Department

<u>Number</u>	<u>Time and Date</u>	<u>Nature</u>	<u>Address</u>	<u>Location</u>	<u>Dsp</u>
F26-01341	13:07:55 04/28/26	911 Hangup	140 Sunrise Ct, Oconto Falls, WI	COF	ACT
F26-01123	20:51:29 04/07/26	911 Open Line	855 S Main St, Oconto Falls, WI	COF	CLO
F26-01144	16:38:02 04/09/26	911 Open Line	649 Jackson St; NWTC, Oconto Falls, WI	COF	ACT
F26-01150	11:53:05 04/10/26	911 Open Line	136 Elm Av; apt 101, Oconto Falls, WI	COF	CAA
F26-01165	17:45:38 04/11/26	911 Open Line	222 S Main St, Oconto Falls, WI	COF	ACT
F26-01173	17:29:55 04/12/26	911 Open Line	408 N Main St; Apt 5, Oconto Falls, WI	COF	ACT
F26-01237	08:16:51 04/18/26	911 Open Line	204 E Indianwood Dr; apt 7, Oconto Falls, WI	COF	CLO
F26-01337	10:16:51 04/28/26	911 Open Line	855 S Main St; St Clares Med room 122, Oconto Falls, WI	COF	CLO
F26-01364	16:19:35 04/30/26	911 Open Line	210 N Farm Rd, Oconto Falls, WI	COF	ACT
F26-01077	15:07:37 04/02/26	Agency Assist	650 Jackson St; Encompass, Oconto Falls, WI	COF	ACT
F26-01318	20:31:25 04/26/26	Agency Assist	Hy 41n141 & Oak Orchard Rd, Abrams, WI	TAB	ACT
F26-01339	12:44:05 04/28/26	Agency Assist	304 Green Bay Av; #2, Oconto Falls, WI	COF	CLO
F26-01343	14:59:03 04/28/26	Agency Assist	330 Cty I, Oconto Falls, WI	OFPD	TRA
F26-01116	23:26:32 04/06/26	Alarm	221 N Chestnut Av; Fast Stop, Oconto Falls, WI	COF	CLO
F26-01242	21:15:33 04/18/26	Alarm	409 E Highland Dr, Oconto Falls, WI	COF	CLO
F26-01275	00:15:35 04/23/26	Alarm	221 N Chestnut Av; Mercier's Fast Stop, Oconto Falls, WI	COF	CLO
F26-01312	08:50:58 04/26/26	Alarm	603 S Main St, Oconto Falls, WI	COF	CLO
F26-01087	11:37:14 04/04/26	Ambulance	100 E Highland Dr, Oconto Falls, WI	COF	ACT
F26-01105	10:56:05 04/06/26	Ambulance	566 Alpine St, Oconto Falls, WI	COF	CLO
F26-01107	14:13:14 04/06/26	Ambulance	829 S Main St; apt 314, Oconto Falls, WI	COF	ACT
F26-01141	08:22:08 04/09/26	Ambulance	7304 Columbia St, Oconto Falls, WI	TOF	ACT
F26-01166	18:15:34 04/11/26	Ambulance	104 N Franklin St; Apt 116, Oconto Falls, WI	COF	ACT
F26-01195	18:52:18 04/14/26	Ambulance	650 S Main St; Apt 103, Oconto Falls, WI	COF	ACT
F26-01227	09:13:35 04/17/26	Ambulance	100 E Highland Dr, Oconto Falls, WI	COF	ACT
F26-01229	16:44:29 04/17/26	Ambulance	100 E Highland Dr, Oconto Falls, WI	COF	ACT
F26-01244	10:10:00 04/19/26	Ambulance	138 S Chestnut Av, Oconto Falls, WI	COF	ACT
F26-01252	10:39:57 04/20/26	Ambulance	410 N Main St; Apt 1, Oconto Falls, WI	COF	CLO
F26-01283	10:06:10 04/23/26	Ambulance	503 Sheridan St; apt 4, Oconto Falls, WI	COF	ACT
F26-01287	15:20:59 04/23/26	Ambulance	513 Sheridan St, Oconto Falls, WI	COF	ACT
F26-01288	16:50:23 04/23/26	Ambulance	104 N Franklin St; Apt 211, Oconto Falls, WI	COF	ACT
F26-01310	20:38:11 04/25/26	Ambulance	104 N Franklin St; Apt 108, Oconto Falls, WI	COF	ACT
F26-01319	02:33:38 04/27/26	Ambulance	104 N Franklin St; Apt 107, Oconto Falls, WI	COF	ACT
F26-01330	22:41:54 04/27/26	Ambulance	100 E Highland Dr, Oconto Falls, WI	COF	ACT
F26-01353	17:29:36 04/29/26	Ambulance	204 E Indianwood Dr, Oconto Falls, WI	COF	ACT

<u>Number</u>	<u>Time and Date</u>	<u>Nature</u>	<u>Address</u>	<u>Location</u>	<u>Dsp</u>
F26-01355	20:39:08 04/29/26	Ambulance	100 E Highland Dr, Oconto Falls, WI	COF	ACT
F26-01361	13:35:35 04/30/26	Ambulance	110 Elm Av; Apt A, Oconto Falls, WI	COF	ACT
F26-01110	17:17:43 04/06/26	Animal Found	535 CTH I, Oconto Falls, WI	COF	CBC
F26-01263	14:21:56 04/21/26	Animal Found	Sheridan St & Birch Av, Oconto Falls, WI	COF	CLO
F26-01108	16:51:05 04/06/26	Animal Lost	King St, Oconto Falls, WI	COF	CLO
F26-01170	22:46:40 04/11/26	Animal Lost	150 S Main St, Oconto Falls, WI	COF	CLO
F26-01346	19:07:57 04/28/26	Animal Problem	S Oakland Av & Sheridan St, Oconto Falls, WI	COF	CLO
F26-01062	03:22:02 04/01/26	Building Check	237 N Main St, Oconto Falls, WI	COF	CLO
F26-01063	03:27:26 04/01/26	Building Check	418 N Main St, Oconto Falls, WI	COF	CLO
F26-01064	03:39:18 04/01/26	Building Check	107 E Highland Dr, Oconto Falls, WI	COF	CLO
F26-01078	22:18:21 04/02/26	Building Check	502 N Locust Av, Oconto Falls, WI	COF	CLO
F26-01079	22:25:23 04/02/26	Building Check	506 Locust Av, Oconto Falls, WI	COF	CLO
F26-01080	22:29:16 04/02/26	Building Check	215 Bob Hammond St, Oconto Falls, WI	COF	CBW
F26-01095	21:48:14 04/04/26	Building Check	170 N Washington St, Oconto Falls, WI	COF	CLO
F26-01096	21:53:11 04/04/26	Building Check	512 Caldwell Av, Oconto Falls, WI	COF	CLO
F26-01097	03:37:13 04/05/26	Building Check	109 E Highland Dr, Oconto Falls, WI	COF	CLO
F26-01098	03:43:13 04/05/26	Building Check	502 N Locust Av, Oconto Falls, WI	COF	CLO
F26-01099	03:46:09 04/05/26	Building Check	506 Locust Av, Oconto Falls, WI	COF	CLO
F26-01100	03:50:08 04/05/26	Building Check	215 Bob Hammond St, Oconto Falls, WI	COF	CLO
F26-01101	07:27:59 04/05/26	Building Check	330 S Cth I, Oconto Falls, WI	OFPD	CLO
F26-01104	03:32:38 04/06/26	Building Check	418 Union Av, Oconto Falls, WI	COF	CLO
F26-01117	10:55:57 04/07/26	Building Check	506 Locust Av, Oconto Falls, WI	COF	CLO
F26-01124	21:38:45 04/07/26	Building Check	212 Green Bay Av, Oconto Falls, WI	COF	CLO
F26-01125	22:05:06 04/07/26	Building Check	238 N Maple Av, Oconto Falls, WI	COF	CLO
F26-01126	22:28:52 04/07/26	Building Check	107 E Highland Dr, Oconto Falls, WI	COF	CLO
F26-01133	22:38:42 04/08/26	Building Check	508 N Chestnut Av, Oconto Falls, WI	COF	CLO
F26-01134	22:46:08 04/08/26	Building Check	109 E Highland Dr, Oconto Falls, WI	COF	CLO
F26-01136	03:04:37 04/09/26	Building Check	502 N Locust Av, Oconto Falls, WI	COF	CLO
F26-01137	03:06:50 04/09/26	Building Check	506 Locust Av, Oconto Falls, WI	COF	CLO
F26-01138	03:11:07 04/09/26	Building Check	215 Bob Hammond St, Oconto Falls, WI	COF	CLO
F26-01159	22:57:12 04/10/26	Building Check	346 Jackson St, Oconto Falls, WI	COF	CLO
F26-01167	21:16:12 04/11/26	Building Check	310 S Adams St, Oconto Falls, WI	COF	ACT
F26-01168	21:55:26 04/11/26	Building Check	508 N Chestnut Av, Oconto Falls, WI	COF	ACT
F26-01183	22:16:22 04/13/26	Building Check	109 E Highland Dr, Oconto Falls, WI	COF	CLO
F26-01184	02:24:59 04/14/26	Building Check	502 N Locust Av, Oconto Falls, WI	COF	CLO
F26-01185	02:27:10 04/14/26	Building Check	506 Locust Av, Oconto Falls, WI	COF	CLO
F26-01186	02:30:43 04/14/26	Building Check	215 Bob Hammond St, Oconto Falls, WI	COF	CLO
F26-01196	01:56:57 04/15/26	Building Check	221 N Chestnut Av, Oconto Falls, WI	COF	CLO
F26-01197	02:39:39 04/15/26	Building Check	109 E Highland Dr, Oconto Falls, WI	COF	CLO
F26-01198	02:44:56 04/15/26	Building Check	215 Bob Hammond St, Oconto Falls, WI	COF	CLO
F26-01199	02:50:50 04/15/26	Building Check	506 Locust Av, Oconto Falls, WI	COF	CLO
F26-01200	02:54:01 04/15/26	Building Check	502 N Locust Av, Oconto Falls, WI	COF	CLO
F26-01211	22:32:13 04/15/26	Building Check	301 Jackson St, Oconto Falls, WI	COF	ACT
F26-01212	22:39:43 04/15/26	Building Check	107 E Highland Dr, Oconto Falls, WI	COF	ACT
F26-01213	22:56:10 04/15/26	Building Check	347 E Highland Dr, Oconto Falls, WI	COF	ACT
F26-01230	23:06:27 04/17/26	Building Check	720 N Main St, Oconto Falls, WI	COF	CLO
F26-01231	23:19:05 04/17/26	Building Check	825 S Main St, Oconto Falls, WI	COF	CLO
F26-01232	04:01:10 04/18/26	Building Check	215 Bob Hammond St, Oconto Falls, WI	COF	CLO
F26-01233	04:04:17 04/18/26	Building Check	506 Locust Av, Oconto Falls, WI	COF	CLO

<u>Number</u>	<u>Time and Date</u>	<u>Nature</u>	<u>Address</u>	<u>Location</u>	<u>Dsp</u>
F26-01234	04:06:29 04/18/26	Building Check	502 N Locust Av, Oconto Falls, WI	COF	CLO
F26-01255	21:44:18 04/20/26	Building Check	221 Jackson St, Oconto Falls, WI	COF	CLO
F26-01256	21:48:57 04/20/26	Building Check	650 Jackson St, Oconto Falls, WI	COF	CLO
F26-01268	22:27:53 04/21/26	Building Check	300 Hank Marks Dr, Oconto Falls, WI	COF	ACT
F26-01274	22:36:39 04/22/26	Building Check	109 E Highland Dr, Oconto Falls, WI	COF	CLO
F26-01276	02:57:59 04/23/26	Building Check	502 N Locust Av, Oconto Falls, WI	COF	CLO
F26-01277	03:13:04 04/23/26	Building Check	506 Locust Av, Oconto Falls, WI	COF	CLO
F26-01278	03:16:22 04/23/26	Building Check	215 Bob Hammond St, Oconto Falls, WI	COF	CLO
F26-01290	03:36:46 04/24/26	Building Check	126 N Main St, Oconto Falls, WI	COF	CLO
F26-01291	03:39:44 04/24/26	Building Check	224 N Main St, Oconto Falls, WI	COF	CLO
F26-01300	23:50:58 04/24/26	Building Check	431 Union Av, Oconto Falls, WI	COF	CLO
F26-01306	14:43:02 04/25/26	Building Check	301 Jackson St, Oconto Falls, WI	COF	CLO
F26-01332	02:34:38 04/28/26	Building Check	215 Bob Hammond St, Oconto Falls, WI	COF	CLO
F26-01333	02:37:45 04/28/26	Building Check	506 Locust Av, Oconto Falls, WI	COF	CLO
F26-01334	02:40:06 04/28/26	Building Check	502 N Locust Av, Oconto Falls, WI	COF	CLO
F26-01349	10:42:29 04/29/26	Building Check	215 Bob Hammond St, Oconto Falls, WI	COF	CLO
F26-01354	20:22:34 04/29/26	Building Check	502 N Locust Av, Oconto Falls, WI	COF	CLO
F26-01356	22:34:16 04/29/26	Building Check	212 Green Bay Av, Oconto Falls, WI	COF	CLO
F26-01357	06:45:16 04/30/26	Building Check	508 N Chestnut Av, Oconto Falls, WI	COF	CLO
F26-01367	22:49:27 04/30/26	Building Check	418 Union Av, Oconto Falls, WI	COF	ACT
F26-01131	16:52:35 04/08/26	Child Abuse	118 N Chestnut Av; Phone Call, Oconto Falls, WI	COF	ACT
F26-01250	23:57:00 04/19/26	Child Neglect	327 S Adams St; St Clare Hospital, Oconto Falls, WI	COF	RHS
F26-01254	18:58:25 04/20/26	Child Neglect	327 S Adams St, Oconto Falls, WI	COF	ACT
F26-01152	13:56:51 04/10/26	Citizen Assist	409 E Highland Dr; Piggly Wiggly, Oconto Falls, WI	COF	CLO
F26-01169	22:21:35 04/11/26	Citizen Assist	855 S Main St, Oconto Falls, WI	COF	ACT
F26-01206	15:09:59 04/15/26	Citizen Assist	500 N Chestnut Av, Oconto Falls, WI	COF	CLO
F26-01219	15:15:16 04/16/26	Citizen Assist	S Main St & N Farm Rd, Oconto Falls, WI	COF	CLO
F26-01221	15:59:54 04/16/26	Citizen Assist	500 N Chestnut Av, Oconto Falls, WI	COF	CLO
F26-01248	18:36:37 04/19/26	Citizen Assist	330 CTH I; Oconto Falls Middle School, Oconto Falls, WI		CLO
F26-01352	15:05:09 04/29/26	Citizen Assist	S Main St & N Farm Rd, Oconto Falls, WI	COF	CLO
F26-01083	17:11:23 04/03/26	Civil Matter	105 S Main St; #4, Oconto Falls, WI	COF	ACT
F26-01086	08:07:11 04/04/26	Civil Matter	304 Green Bay Av; Apt 1, Oconto Falls, WI	COF	CLO
F26-01128	15:09:36 04/08/26	Civil Matter	104 Green Bay Av, Oconto Falls, WI	COF	CLO
F26-01163	11:50:55 04/11/26	Civil Matter	105 S Main St; # 4, Oconto Falls, WI	COF	CLO
F26-01182	17:18:53 04/13/26	Civil Matter	126 S Main St; 398 S Washington, Oconto Falls, WI	COF	CLO
F26-01112	20:03:04 04/06/26	Coroner Call	855 S Main St, Oconto Falls, WI	COF	CLO
F26-01207	19:15:43 04/15/26	Crim Mischief	325 Van Buren St, Oconto Falls, WI	COF	ACT
F26-01309	20:33:57 04/25/26	Custodial Int	398 S Washington St, Oconto Falls, WI	COF	ACT
F26-01320	08:00:21 04/27/26	Death Investiga	7342 Hy 22, Oconto Falls, WI	TOF	ACT
F26-01066	07:35:59 04/01/26	Direct Traffic	S Main St & S Farm Rd, Oconto Falls, WI	COF	ACT
F26-01075	09:46:22 04/02/26	Direct Traffic	E Highland Dr; @ Rail Crossing, Oconto Falls, WI	COF	CLO
F26-01180	15:23:44 04/13/26	Disorderly	210 N Farm Rd, Oconto Falls, WI	COF	CBC
F26-01191	12:14:47 04/14/26	Disorderly	210 N Farm Rd, Oconto Falls, WI	COF	CLO
F26-01348	20:44:45 04/28/26	Disorderly	342 Columbia St; Apt 104, Oconto Falls, WI	COF	RDA

<u>Number</u>	<u>Time and Date</u>	<u>Nature</u>	<u>Address</u>	<u>Location</u>	<u>Dsp</u>
F26-01127	08:25:46 04/08/26	Disturbance	107 N Farm Rd; Apt 222, Oconto Falls, WI	COF	ACT
F26-01194	18:40:16 04/14/26	Disturbance	500 N Chestnut Av, Oconto Falls, WI	COF	ACT
F26-01238	12:52:12 04/18/26	Disturbance	855 S Main St, Oconto Falls, WI	COF	ACT
F26-01308	19:53:21 04/25/26	Disturbance	244 N Washington St, Oconto Falls, WI	COF	ACT
F26-01329	19:57:04 04/27/26	Disturbance	313 N Mckenzie St, Gillett, WI	CGT	ACT
F26-01347	20:20:38 04/28/26	Disturbance	242 S Franklin St, Oconto Falls, WI	COF	RHS
F26-01359	10:39:29 04/30/26	Drug Disposal	535 Locust Av, Oconto Falls, WI	COF	ACT
F26-01171	13:11:32 04/12/26	Drugs	110 Elm Av; Limitless Possibilities, Oconto Falls, WI	COF	CLO
F26-01243	23:24:26 04/18/26	Drugs	N Maple & Pine St, Oconto Falls, WI		CAA
F26-01121	15:16:17 04/07/26	Em 1	209 N Farm Rd; # 13, Oconto Falls, WI	COF	RHS
F26-01148	21:05:57 04/09/26	Em 1	104 N Franklin St; Apt 215, Oconto Falls, WI	COF	RHS
F26-01258	08:38:17 04/21/26	Em 1	320 Central Av; Falls Alternative Learning Site, Oconto Falls, WI	COF	CLO
F26-01311	21:55:38 04/25/26	Em 1	410 N Main St; Apt 6, Oconto Falls, WI	COF	CLO
F26-01327	17:06:17 04/27/26	Extra Patrol	106 S Maple Av, Oconto Falls, WI	COF	ACT
F26-01223	19:10:44 04/16/26	Fire	392 S Washington St, Oconto Falls, WI	COF	ACT
F26-01149	10:22:59 04/10/26	Fire Alarm	855 S Main St, Oconto Falls, WI	COF	ACT
F26-01265	16:11:18 04/21/26	Found Property	627 N Main St, Oconto Falls, WI	COF	CLO
F26-01294	11:38:43 04/24/26	Found Property	500 N Chestnut Av, Oconto Falls, WI	COF	CLO
F26-01303	12:45:37 04/25/26	Found Property	500 N Chestnut Av, Oconto Falls, WI	COF	ACT
F26-01340	13:01:59 04/28/26	Found Property	CTH B, Oconto Falls, WI	TSP	ACT
F26-01162	10:38:12 04/11/26	Fraud-Attempt	130 N Main St; Phone call, Oconto Falls, WI	COF	CLO
F26-01323	11:27:54 04/27/26	Gas Leak	855 S Main St; St Clares, Oconto Falls, WI	COF	ACT
F26-01109	16:53:13 04/06/26	Juvenile Prob	137 Jefferson St, Oconto Falls, WI	COF	CLO
F26-01190	09:29:01 04/14/26	Juvenile Prob	210 Farm Rd; Oconto Falls High School, Oconto Falls, WI	COF	ACT
F26-01222	16:21:27 04/16/26	Juvenile Prob	210 Farm Rd; Oconto Falls High School, Oconto Falls, WI	COF	ACT
F26-01245	14:49:02 04/19/26	Juvenile Prob	S Main St, Oconto Falls, WI	COF	ACT
F26-01280	08:33:53 04/23/26	Juvenile Prob	210 N Farm Rd; High School, Oconto Falls, WI	COF	ACT
F26-01293	09:58:31 04/24/26	Juvenile Prob	330 Cth I; Middle School, Oconto Falls, WI		CLO
F26-01295	16:24:42 04/24/26	Juvenile Prob	104 Green Bay Av, Oconto Falls, WI	COF	CLO
F26-01322	10:44:20 04/27/26	Juvenile Prob	330 S Cth I, Oconto Falls, WI		ACT
F26-01324	12:09:30 04/27/26	Juvenile Prob	330 cth i, ,		CBC
F26-01336	09:43:17 04/28/26	Juvenile Prob	330 cth i; Middle School, ,		ACT
F26-01067	08:45:24 04/01/26	K9 Deployment	330 cth i; OFMS, ,		ACT
F26-01272	13:50:23 04/22/26	K9 Deployment	320 Central Av, Oconto Falls, WI	COF	ACT
F26-01089	13:38:03 04/04/26	Line Down	S Main St & S Milwaukee Av, Oconto Falls, WI	COF	ACT
F26-01094	19:51:51 04/04/26	Lockout	607 E Highland Dr; Dollar General, Oconto Falls, WI	COF	CLO
F26-01260	12:46:05 04/21/26	Lockout	855 S Main St, Oconto Falls, WI	COF	ACT
F26-01368	23:38:57 04/30/26	Lockout	604 N Main St, Oconto Falls, WI	COF	ACT
F26-01205	14:56:37 04/15/26	Lost Property	500 N Chestnut Av, Oconto Falls, WI	COF	ACT
F26-01241	15:22:25 04/18/26	Missing Person	604 N Main St; Apt 15, Oconto Falls, WI	COF	ACT
F26-01068	09:29:43 04/01/26	Motorist Assist	N Maple Av & Green Bay Av, Oconto Falls, WI	COF	ACT
F26-01091	17:28:57 04/04/26	Ord Violation	118 S Milwaukee Av, Oconto Falls, WI	COF	CBW

<u>Number</u>	<u>Time and Date</u>	<u>Nature</u>	<u>Address</u>	<u>Location</u>	<u>Dsp</u>
F26-01284	11:17:59 04/23/26	Ord Violation	104 N Franklin St, Oconto Falls, WI	COF	CLO
F26-01267	22:25:02 04/21/26	Overnight Parki	500 N Chestnut Av, Oconto Falls, WI	COF	ACT
F26-01135	02:51:41 04/09/26	Parking Problem	Caldwell Av & N. Main St; City Lot, Oconto Falls, WI	COF	CBW
F26-01153	14:54:15 04/10/26	Parking Problem	210 N Farm Rd, Oconto Falls, WI	COF	CLO
F26-01292	03:46:00 04/24/26	Parking Problem	Caldwell Av & N Main St; City lot, Oconto Falls, WI	COF	CBC
F26-01344	16:33:39 04/28/26	Parking Problem	342 Columbia St, Oconto Falls, WI	COF	CBW
F26-01084	19:17:07 04/03/26	Pd Accident	415 E Highland Dr; United True Value Hardware, Oconto Falls, WI	COF	CLO
F26-01178	12:46:14 04/13/26	Pd Accident	Columbia St & S Milwaukee Av, Oconto Falls, WI	COF	CLO
F26-01179	15:05:20 04/13/26	Pd Accident	N Maple Av & N Main St, Oconto Falls, WI	COF	CLO
F26-01208	20:01:22 04/15/26	Pd Accident	311 Cherry Av, Oconto Falls, WI	COF	CLO
F26-01259	11:15:51 04/21/26	Pi Accident	520 Locust Av, Oconto Falls, WI	COF	CLO
F26-01261	12:52:29 04/21/26	Property Damage	140 Elm Av, Oconto Falls, WI	COF	ACT
F26-01302	12:25:26 04/25/26	Property Damage	239 N Franklin St, Oconto Falls, WI	COF	CLO
F26-01118	11:40:56 04/07/26	Public Relation	415 E Maria Volk Dr, Oconto Falls, WI	COF	CLO
F26-01122	17:01:28 04/07/26	Public Relation	210 N Farm Rd, Oconto Falls, WI	COF	ACT
F26-01140	07:57:24 04/09/26	Public Relation	330 CTH I, ,		ACT
F26-01142	09:44:46 04/09/26	Public Relation	253 N Franklin St, Oconto Falls, WI	COF	CLO
F26-01145	17:10:42 04/09/26	Public Relation	415 E Maria Volk Dr; Elementary, Oconto Falls, WI	COF	ACT
F26-01151	13:49:07 04/10/26	Public Relation	210 N Farm Rd, Oconto Falls, WI	COF	CLO
F26-01161	10:22:24 04/11/26	Public Relation	210 N Farm Rd, Oconto Falls, WI	COF	CLO
F26-01201	07:51:20 04/15/26	Public Relation	330 Cth I; Middle School, Oconto Falls, WI		ACT
F26-01214	08:22:48 04/16/26	Public Relation	415 E Maria Volk Dr, Oconto Falls, WI	COF	CLO
F26-01271	12:59:02 04/22/26	Public Relation	415 E Maria Volk Dr; Oconto Falls Elementary Sch, Oconto Falls, WI	COF	ACT
F26-01282	09:32:16 04/23/26	Public Relation	253 N Franklin St, Oconto Falls, WI	COF	ACT
F26-01296	17:07:41 04/24/26	Public Relation	100 Jefferson St; Memorial Park, Oconto, WI	COC	ACT
F26-01297	17:08:11 04/24/26	Public Relation	198 Jefferson St; Memorial Park, Oconto Falls, WI	OPFD	CLO
F26-01335	07:33:19 04/28/26	Public Relation	330 cth i; Middle School, ,		ACT
F26-01345	16:40:54 04/28/26	Public Relation	210 Farm Rd; Oconto Falls High School, Oconto Falls, WI	COF	ACT
F26-01350	13:14:16 04/29/26	Public Relation	415 E Maria Volk Dr, Oconto Falls, WI	COF	CLO
F26-01358	08:15:12 04/30/26	Public Relation	415 E Maria Volk Dr, Oconto Falls, WI	COF	CLO
F26-01113	21:15:34 04/06/26	Repossession	311 Cherry Av, Oconto Falls, WI	COF	CLO
F26-01115	21:33:53 04/06/26	Repossession	311 Cherry Av, Oconto Falls, WI	COF	CLO
F26-01139	06:26:51 04/09/26	Repossession	829 S Main St, Oconto Falls, WI	COF	ACT
F26-01247	18:11:54 04/19/26	School Check	200 N Farm Rd, Oconto Falls, WI	COF	ACT
F26-01363	04:43:11 04/29/26	School Check	210 Farm Rd; Oconto Falls High School, Oconto Falls, WI	COF	ACT
F26-01279	06:41:38 04/23/26	Search Warrant	333 Pecor St, Oconto, WI	COC	ACT
F26-01181	16:24:35 04/13/26	Serve Papers	209 W Highland Dr, Oconto Falls, WI	COF	ACT
F26-01073	19:57:24 04/01/26	Sexual Assault	206 S Milwaukee Av, Oconto Falls, WI	COF	UNF
F26-01217	11:53:13 04/16/26	Sexual Assault	154 Bronson Av, Oconto Falls, WI	COF	ACT
F26-01315	15:41:33 04/26/26	Sexual Assault	628 N Main St; Riverview alliance; Phone call, Oconto Falls, WI	COF	ACT

<u>Number</u>	<u>Time and Date</u>	<u>Nature</u>	<u>Address</u>	<u>Location</u>	<u>Dsp</u>
F26-01070	16:28:53 04/01/26	Suspicious	125 S Main St; Apt 1, Oconto Falls, WI	COF	ACT
F26-01074	03:12:26 04/02/26	Suspicious	227 Cherry Av, Oconto Falls, WI	COF	CLO
F26-01085	20:15:58 04/03/26	Suspicious	330 Cth I, Oconto Falls, WI		ACT
F26-01103	21:47:41 04/05/26	Suspicious	506 Locust Av, Oconto Falls, WI	COF	CLO
F26-01130	15:51:38 04/08/26	Suspicious	125 S Main St, Oconto Falls, WI	COF	CLO
F26-01209	20:35:18 04/15/26	Suspicious	244 Park Av, Oconto Falls, WI	COF	ACT
F26-01235	06:33:34 04/18/26	Suspicious	104 N Franklin St; Apt 119, Oconto Falls, WI	COF	CLO
F26-01249	19:15:00 04/19/26	Suspicious	306 Golden Corners Rd; 500 N Chestnut Av, Oconto Falls, WI	COF	CLO
F26-01264	15:59:39 04/21/26	Suspicious	110 N Hillside Av, Oconto Falls, WI	COF	CLO
F26-01266	20:04:57 04/21/26	Suspicious	E Highland Dr, Oconto Falls, WI	COF	CLO
F26-01273	17:18:32 04/22/26	Suspicious	107 N Farm Rd, Oconto Falls, WI	COF	ACT
F26-01289	18:49:14 04/23/26	Suspicious	7350 Columbia St; Small Town Fitness, Oconto Falls, WI	TOF	CLO
F26-01299	21:29:44 04/24/26	Suspicious	504 S Main St, Oconto Falls, WI	COF	CLO
F26-01088	11:51:44 04/04/26	Theft	424 Polczynski Cir, Oconto Falls, WI	COF	ACT
F26-01082	16:30:27 04/03/26	Threatening	104 N Franklin St; apt 107, Oconto Falls, WI	COF	CLO
F26-01298	20:05:39 04/24/26	Threatening	249 Birch Av; Lot 7, Oconto Falls, WI	COF	CLO
F26-01316	18:18:35 04/26/26	Threatening	104 N Franklin St; Apt 107, Oconto Falls, WI	COF	CLO
F26-01228	13:50:47 04/17/26	Tobacco Problem	330 cth I, ,		ACT
F26-01304	13:03:25 04/25/26	Traffic Hazard	502 N Locust Av, Oconto Falls, WI	COF	ACT
F26-01305	14:21:14 04/25/26	Traffic Hazard	439 S Milwaukee Av, Oconto Falls, WI	COF	CLO
F26-01360	12:21:30 04/30/26	Traffic Hazard	Green Bay Av & S Flatley Av, Oconto Falls, WI	COF	CLO
F26-01102	13:39:40 04/05/26	Traffic Misc	Hy 22 & CTH I; WB, Oconto Falls, WI	TOF	UTL
F26-01132	19:30:30 04/08/26	Traffic Misc	343 E Highland Dr; Burger King, Oconto Falls, WI	COF	ACT
F26-01192	13:25:19 04/14/26	Traffic Misc	N Main St, Oconto Falls, WI	TOF	ACT
F26-01262	13:44:40 04/21/26	Traffic Misc	N Main St & Caldwell Av, Oconto Falls, WI	COF	CLO
F26-01065	04:36:29 04/01/26	Traffic Offense	S Main St & S Farm Rd, Oconto Falls, WI	COF	CBC
F26-01092	17:29:17 04/04/26	Traffic Offense	N Maple Av & Sherman St, Oconto Falls, WI	COF	ACT
F26-01114	21:31:07 04/06/26	Traffic Offense	Hy 22 & CTH I, Oconto Falls, WI	TOF	CBC
F26-01143	15:43:15 04/09/26	Traffic Offense	N Oakland Av, Oconto Falls, WI	COF	CBC
F26-01164	14:57:33 04/11/26	Traffic Offense	CTH B & Waschbisch Rd, Oconto Falls, WI	COF	CBC
F26-01220	15:29:55 04/16/26	Traffic Offense	CTH I & Columbia St, Oconto Falls, WI	TOF	CBC
F26-01236	07:08:22 04/18/26	Traffic Offense	E Highland Dr & Locust Av, Oconto Falls, WI	COF	CBC
F26-01239	14:05:55 04/18/26	Traffic Offense	S Main St, Oconto Falls, WI	COF	CBC
F26-01246	14:58:31 04/19/26	Traffic Offense	N Main St & Caldwell Av, Oconto Falls, WI	COF	CBC
F26-01251	08:41:29 04/20/26	Traffic Offense	CTH I & S Main St, Oconto Falls, WI	TST	CBC
F26-01307	19:21:46 04/25/26	Traffic Offense	CTH I & Columbia St, Oconto Falls, WI	TST	ACT
F26-01314	14:44:44 04/26/26	Traffic Offense	N Maple Ave & Pine St, Oconto Falls, WI		CBC
F26-01325	13:50:29 04/27/26	Traffic Offense	Green Bay Av & Golden Corners Rd, Oconto Falls, WI	COF	CBC
F26-01326	14:23:37 04/27/26	Traffic Offense	S Maple Av & Sheridan St, Oconto Falls, WI	COF	CBC
F26-01338	12:28:57 04/28/26	Traffic Offense	E Highland Dr; Burger King, Oconto Falls, WI	COF	CBC
F26-01081	12:46:38 04/03/26	Traffic Stop	S Main St & S Washington St, Oconto Falls, WI	COF	CBW

<u>Number</u>	<u>Time and Date</u>	<u>Nature</u>	<u>Address</u>	<u>Location</u>	<u>Dsp</u>
F26-01090	13:56:51 04/04/26	Traffic Stop	Green Bay Av & N Flatley Av, Oconto Falls, WI	COF	ACT
F26-01106	12:49:27 04/06/26	Traffic Stop	S Main St & S Milwaukee Av, Oconto Falls, WI	COF	CBW
F26-01111	19:47:49 04/06/26	Traffic Stop	S Main St & Walnut Av, Oconto Falls, WI	COF	CBW
F26-01120	15:04:02 04/07/26	Traffic Stop	S Main St & S Milwaukee Av, Oconto Falls, WI	COF	CBW
F26-01129	15:20:12 04/08/26	Traffic Stop	S Main St & S Milwaukee Av, Oconto Falls, WI	COF	CBW
F26-01146	20:26:07 04/09/26	Traffic Stop	E Highland Dr & N Main St, Oconto Falls, WI	COF	CBW
F26-01147	20:58:09 04/09/26	Traffic Stop	E Highland Dr & N Main St, Oconto Falls, WI	COF	ACT
F26-01154	19:02:07 04/10/26	Traffic Stop	S Main St & Mead Av, Oconto Falls, WI	COF	CBW
F26-01155	19:10:46 04/10/26	Traffic Stop	Green Bay Av & S Maple Av, Oconto Falls, WI	COF	CBW
F26-01156	19:26:41 04/10/26	Traffic Stop	410 N Main St, Oconto Falls, WI	COF	CBW
F26-01157	20:04:16 04/10/26	Traffic Stop	CTH I & Columbia St, Oconto Falls, WI	TST	ACT
F26-01158	20:14:38 04/10/26	Traffic Stop	N Main St & Cherry Av, Oconto Falls, WI	COF	CBW
F26-01174	18:22:47 04/12/26	Traffic Stop	Hy 22 & CTH B, Oconto Falls, WI	TOF	CBW
F26-01175	19:40:32 04/12/26	Traffic Stop	CTH I & Main St, Oconto Falls, WI	TST	ACT
F26-01176	20:44:18 04/12/26	Traffic Stop	E Highland Dr & Ralph Lemorande Dr, Oconto Falls, WI	COF	ACT
F26-01177	10:20:10 04/13/26	Traffic Stop	S Main St & Union Av, Oconto Falls, WI	COF	CBW
F26-01187	06:56:48 04/14/26	Traffic Stop	N Maple Av & Green Bay Av, Oconto Falls, WI	COF	CBW
F26-01188	07:17:32 04/14/26	Traffic Stop	Columbia St & Poplar Av, Oconto Falls, WI	COF	CBW
F26-01189	07:46:22 04/14/26	Traffic Stop	Jackson St & N Chestnut Av, Oconto Falls, WI	COF	ACT
F26-01193	14:04:52 04/14/26	Traffic Stop	Golden Corners Rd & Green Bay Av, Oconto Falls, WI	COF	CBW
F26-01202	08:52:45 04/15/26	Traffic Stop	S Main St & S Washington St, Oconto Falls, WI	COF	CBW
F26-01203	12:32:42 04/15/26	Traffic Stop	E Highland Dr & Ralph Lemorande Dr, Oconto Falls, WI	COF	CBW
F26-01216	11:13:42 04/16/26	Traffic Stop	N Chestnut Av & Paul St, Oconto Falls, WI	COF	CBW
F26-01218	13:04:54 04/16/26	Traffic Stop	S Main St & S Washington St, Oconto Falls, WI	COF	CBW
F26-01224	20:30:57 04/16/26	Traffic Stop	S Franklin St & Union Av, Oconto Falls, WI	COF	ACT
F26-01225	20:57:21 04/16/26	Traffic Stop	N Main St & Caldwell Av, Oconto Falls, WI	COF	CBW
F26-01226	07:31:06 04/17/26	Traffic Stop	S Main St & S Milwaukee Av, Oconto Falls, WI	COF	CBW
F26-01240	15:02:53 04/18/26	Traffic Stop	E Highland Dr & Cherry Av, Oconto Falls, WI	COF	CBC
F26-01257	08:29:38 04/21/26	Traffic Stop	S Washington St & Union Av, Oconto Falls, WI	COF	CBW
F26-01269	07:21:22 04/22/26	Traffic Stop	Columbia St & S Hillside Av, Oconto Falls, WI	COF	ACT
F26-01286	14:33:14 04/23/26	Traffic Stop	Elm Av & Sherman St, Oconto Falls, WI	COF	ACT
F26-01313	09:49:46 04/26/26	Traffic Stop	S Main St & N Farm Rd, Oconto Falls, WI	COF	CBW

<u>Number</u>	<u>Time and Date</u>	<u>Nature</u>	<u>Address</u>	<u>Location</u>	<u>Dsp</u>
F26-01317	19:53:14 04/26/26	Traffic Stop	S Main St & Walnut Av, Oconto Falls, WI	COF	CBW
F26-01342	13:47:07 04/28/26	Traffic Stop	N Main St & E Highland Dr, Oconto Falls, WI	COF	CBW
F26-01351	14:24:19 04/29/26	Traffic Stop	S Main St & S Milwaukee Av, Oconto Falls, WI	COF	CBW
F26-01362	15:32:05 04/30/26	Traffic Stop	N Farm Rd & Sunrise Ct, Oconto Falls, WI	COF	CBW
F26-01365	20:21:54 04/30/26	Traffic Stop	CTH I & E Maria Volk Dr, Oconto Falls, WI	TST	CBW
F26-01366	21:59:10 04/30/26	Traffic Stop	N Chestnut Av & Quincy St, Oconto Falls, WI	COF	CBW
F26-01215	10:30:07 04/16/26	Truancy	415 E Maria Volk Dr, Oconto Falls, WI	COF	CBC
F26-01331	01:58:04 04/28/26	Unwanted Party	525 N Chestnut Av; Apt 7, Oconto Falls, WI	COF	CLO
F26-01172	14:36:15 04/12/26	Utility Problem	N Maple Av & N Main St, Oconto Falls, WI	COF	CLO
F26-01069	11:20:06 04/01/26	Violate Ct Ord	206 S Milwaukee Av, Oconto Falls, WI	COF	CLO
F26-01071	16:35:59 04/01/26	Violate Ct Ord	107 N Farm Rd; Apt 221, Oconto Falls, WI	COF	ACT
F26-01119	12:42:15 04/07/26	Violate Ct Ord	204 N Main St; Apt 1, Oconto Falls, WI	COF	CLO
F26-01328	19:14:09 04/27/26	Violate Ct Ord	253 N Washington St, Oconto Falls, WI	COF	RDA
F26-01285	11:49:40 04/23/26	Wanted Person	343 E Highland Dr, Oconto Falls, WI	COF	CAA
F26-01072	16:57:08 04/01/26	Welfare Check	855 S Main St, Oconto Falls, WI	COF	ACT
F26-01076	13:34:11 04/02/26	Welfare Check	110 N Main St; Apt A, Oconto Falls, WI	COF	CLO
F26-01093	19:40:25 04/04/26	Welfare Check	104 N Franklin St; Apt 210, Oconto Falls, WI	COF	CLO
F26-01160	02:48:46 04/11/26	Welfare Check	204 E Indianwood Dr; Apt 1, Oconto Falls, WI	COF	ACT
F26-01204	13:31:25 04/15/26	Welfare Check	1 Highland Sq Rd, Oconto Falls, WI	COF	ACT
F26-01210	21:14:59 04/15/26	Welfare Check	204 E Indianwood Dr; apt 1, Oconto Falls, WI	COF	ACT
F26-01253	17:50:12 04/20/26	Welfare Check	855 S Main St, Oconto Falls, WI	COF	CLO
F26-01270	12:51:00 04/22/26	Welfare Check	342 Columbia St; apt 6, Oconto Falls, WI	COF	CLO
F26-01281	08:51:01 04/23/26	Welfare Check	138 Jackson St, Oconto Falls, WI	COF	CLO
F26-01301	00:46:49 04/25/26	Welfare Check	104 N Franklin St; Apt 215, Oconto Falls, WI	COF	CLO
F26-01321	09:31:20 04/27/26	Welfare Check	206 S Milwaukee Av, Oconto Falls, WI	COF	UNF
Total Incidents for This Agency: 307					

Total reported: 307

Report Includes:

All dates between `00:00:01 04/01/26` and `00:00:01 05/01/26`, All agencies matching `OFPD`, All officers, All dispositions, All natures, All locations, All cities, All clearance codes, All observed offenses, All reported offenses, All offense codes, All circumstance codes



Oconto Falls Police

Department-WI0430000

Arrest and Citation Register

<u>Line</u>	<u>Booking #</u>	<u>Name</u>	<u>Race</u>	<u>Birth</u>	<u>Sex</u>	<u>Arrest</u>	<u>Lev</u>	<u>Charge</u>	<u>Stat</u>	<u>Disp</u>	<u>Agency</u>
1	41560	Krause, Brooke M	I	06/12/1980	2	04/04/26		946.49(1)(a)	1	DTP	OFPD
2	41588	Robenhorst, Zachary	LW	02/24/2003	1	04/08/26		946.49(1)(b)	1		OFPD
3	41595	Keon, Emily J	W	04/24/1992	2	04/10/26		Warrant	1		OFPD
4	41607	Riskus, David R	W	12/10/1987	1	04/14/26		Warrant OFalls	1	FTP	OFPD
5	41645	Kuhn, Michelle V	W	03/27/1985	2	04/19/26		346.63(1)(a)	2		OFPD
6	41641	Kuhn, Michelle V	W	03/27/1985	2	04/19/26		961.41(3g)(am)	1	DTP	OFPD
7	41652	Hall, Jordan D	W	07/22/1986	1	04/22/26		961.41(3g)(e)	1		OFPD
8	41675	Montgomery, Earnest	B	01/07/1989	1	04/23/26		Warrant OCSO	1		OFPD
		J									
9	41676	Baldwin, Anthony M	W	02/25/1994	1	04/23/26		Warrant	1		OFPD
10	41694	Fulwiley, Shemekia		04/20/1991	2	04/28/26		947.01(1)	1		OFPD
1	41561		W		2	04/04/26			0		OFPD
2	41562		W		2	04/04/26		16.1-943.20	0	JHS	OFPD
3	41695				1	04/29/26		947.01(1)	0	JHS	OFPD

MUNICIPAL COURT MONTHLY FINANCIAL REPORT

DOA-2778

County Name: Oconto

County Code Number: 42

Report for Month/Year

April/2026

Municipal Name: City of Oconto Falls

Municipality Code Number: 266


Telephone: (920) 846-4517

I. MUNICIPAL COURT OFFICIAL	Total Amount Collected	Share retained by Municipality	Share to be sent to County	Share to be sent to State
1. Forfeitures for Municipal Ordinance Violations (Except for Municipal Ordinances in Conformity with Ch 348, Stats.)	\$1,044.70	\$1,044.70		
Adustment (if applicable)	\$0.00	\$0.00		
2. Municipal Court Costs (Chapter 814, Subchapter II, s. 814.65, Stats.)	\$739.00	\$654.00		\$85.00
Adustment (if applicable)	\$0.00	\$0.00		\$0.00
3. Penalty Surcharges (s. 757.05, Stats.)	\$258.70			\$258.70
Adustment (if applicable)	\$0.00			\$0.00
4. County Jail Surcharges (s. 302.46(1)(a), Stats.)	\$170.00		\$170.00	
Adustment (if applicable)	\$0.00		\$0.00	
5. Driver Improvement Surcharges (s. 346.655, Stats.)	\$0.00		\$0.00	\$0.00
Adustment (if applicable)	\$0.00		\$0.00	\$0.00
6. Crime Lab and Drug Enforcement Surcharges (s. 165.755(4), Stats.)	\$221.00			\$221.00
Adustment (if applicable)	\$0.00			\$0.00
7. Domestic Abuse Surcharges (s.973.055(2)(b), Stats.)	\$0.00			\$0.00
Adustment (if applicable)	\$0.00			\$0.00
8. Truck Weight Restrictions (Municipal Ordinances in Conformity with Ch. 348, Stats., s 66.12(3)(c))	\$0.00	\$0.00		\$0.00
Adustment (if applicable)	\$0.00	\$0.00		\$0.00
9. Ignition Interlock Device Surcharge (s. 343.30(5), Stats.)	\$0.00		\$0.00	
Adustment (if applicable)	\$0.00		\$0.00	
10. GPS Tracking Surcharge (for violations of ordinances conforming to s. 813.12 or s 813.125, Stats.)	\$0.00			\$0.00
Adustment (if applicable)	\$0.00			\$0.00
11. Safe Ride Program (s. 85.55, Stats.)	\$0.00			\$0.00
Adustment (if applicable)	\$0.00			\$0.00
12. Totals	\$2,433.40	\$1,698.70	\$170.00	\$564.70

II. CERTIFICATION OF MUNICIPAL COURT OFFICIAL

I hereby certify that this report reflects all actions requiring forfeitures, court costs, penalty assessments, and surcharges collected during the month designated.


Name: Richard J Cromell

Signature: 

Date: 5/4/2026

III. TREASURER'S CERTIFICATION

I hereby certify that the above amount due the state has been received. After so certifying, a copy of this report will be returned to the signer of this report as a receipt, and the stated amount will be remitted to the Department of Administration with this report.

Treasurer: 

Date: 5/5/26

In the event the Department of Administration has questions about this report and payment, who should we contact?

Name: Sherrie Strabel

Telephone #: (920) 846-4517

Email: _____



CHIEF TIM MAGNIN

ASST CHIEF JOEL LAVARDA

OCONTO FALLS FIRE DEPARTMENT

500 N. CHESTNUT AVE.

OCONTO FALLS, WI. 54154

PHONE 920- 846-4202 or 920-373-4607 email offd@offd.com

SERVING CITY OF OCONTO FALLS, TOWN OF OCONTO FALLS AND PARTS OF STILES & SPRUCE

MONTHLY REPORT

STARTING DATE 4/1/2026 TO FINISHING DATE 4/30/2026.

5/5/26

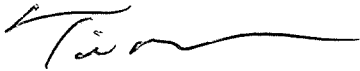
- 1- ESO Reports are not currently available due to new NERIS conversion.
- 2- Inspections:
 - Fire Inspections Completed: 48
 - No issues with building use currently
- 3- Fire Calls for April = 17 Calls
- 4- 2026 Calls to date as of May 4th. = 74
- 5- 2025 Fire Calls for Service Report (See Attachment)
- 6- New Fire Station Warranty. Zeise Construction is going to be sending a crew soon.
 - Cracked Brick
- 7- Training Report covered the following topics
 - Annual DNR Wildland Firefighting Operations
 - Pumping Operations from Fire Hydrants
 - Pumping from Portable Tank, Drafting Operations
 - Brush Truck and UTV Driving & Pumping Operations
 - Natural Gas & Pipeline Training
- 8- Surplus Items, I hope to have an update at Council Meeting
- 9- City Administrator and I are reviewing the draft information of the Fire Department Study from IPA and hope to see a Final Report soon.
- 10- Annual Breathing Air Compressor and SCBA Service was completed and went well with no major issues.
- 11- Fund-Raising Committee of Fourteen Fire Members was Established. This Committee will Assist the Friends of Oconto Falls Fire Department.
- 12- Received 100% Grant Funds from TC Energy Corporation for Three Electric Detective Sticks for the Total Cost \$1,785.00
- 13- National Incident Management System (NIMS) G402 Class for Elected Officials will be Taking Place Wednesday May 27th from 12-4 PM at Oconto County Sheriff's Office.
- 14- Starting to help with Planning National Night Out in August.

On the Emergency Management Side

Department head meetings to cover the following:

- 1-Discuss options for the westside City Building(s) along with planning during an event the bridge is out of service
 - 2-NIMS National Incident Management Training Staff and Council (see NIMS Required Training)
 - 3-City Emergency Operations Center (EOC) Set Up and Operations
 - 4-Unified Command During Multi-Agency Events or Incidents
 - 5-Continue of Operations Planning for All City Departments
 - 6-City Emergency Operations Plan
-
- A) Damage Assessment DUO Mobile Application and Training
 - B) County Hazard Mitigation Plan- Steering Committee. Administrator and I attended the first meeting and are gathering information for the plan.
 - C) See NIMS Required Training sheet provided.
 - D) Administrator and I have been attending the County Multi-Hazard Mitigation Plan Update
 - E) Set a date for the next City Emergency Management Meeting

RESPECTFULLY SUMMITTED,



TIM MAGNIN, FIRE CHIEF

Filter statement

Filters **Alarm Date Range 1/1/25 to 12/31/25** | Is Locked true | Is Active true

Fire Incident Addresses and Location

Count of Total Incidents

Incident Number: **261**

Fire Incident Addresses and Location Apr 16, 2026 11:54:06 AM Fire Incidents

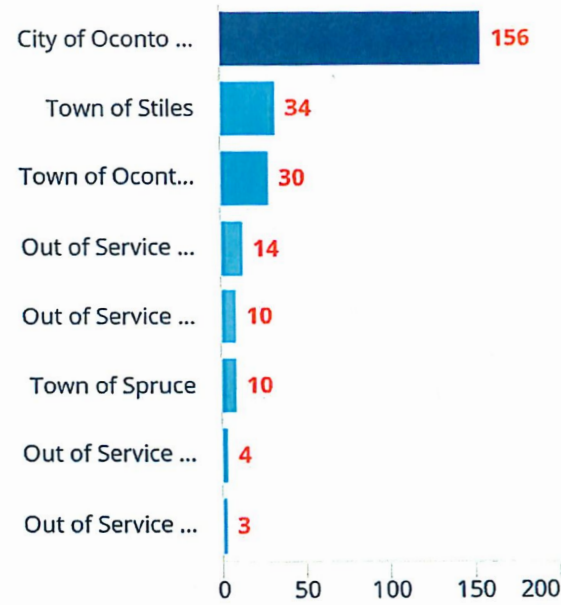
Filter statement

Filters **Alarm Date Range** 1/1/25 to 12/31/25 | **Is Locked** true | **Is Active** true

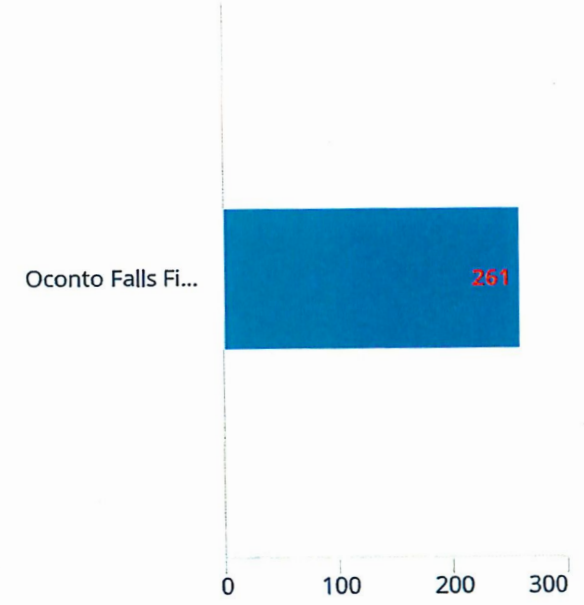
Count of Incidents by Incident Type Group



Count of Incidents by District



Count of Incidents by Station





CITY OF OCONTO FALLS

STREET DEPT. REPORT

April 2026

* Parks

Turned the water on at Memorial Field and Pleasant View, bathrooms are ready to be opened up if needed at both locations
Cleaned fence lines and parks from winter debris
Cleaned Memorial Field parking lot of winter storm dumping debris
Cleaned boat launches and installed docks
Repaired the city owned picnic tables

*Streets

Cleaned storm sewers grates and catch basins throughout town
Ran the street sweeper through the entire route twice
Completed spring cleanup, 10, 30-yard loads with the leaf vac and 6 days of brush chipping
Chipping route has begun, Changing from Monday to Tuesday for chipping for the remainder of the summer
Had PLC come into clear storm sewer on Maple Ave by S&L intersection
Repaired damaged storm sewer on Alpine and restored the terrace that was affected

*Building Maintenance

Completed monthly fire extinguisher inspections of the street department buildings and vehicles
Started lawn restorations at City owned properties
Started clearing out planters at City owned properties

*Street Dept Equipment

Installed new pump on Brush truck 1311
Performed preventive maintenance on the Chipper Truck (F450) and Bandit Chipper
Performed preventative maintenance on the city owned Bucket Truck
Performed Annual Maintenance on the city mowers to get them ready for the summer

*Personnel

MEUW training for Spill prevention and confined space requirements (Crew)
MEUW training on bucket truck self-rescue and ground man competency

Street Superintendent Wally Remic

Handed out 650 bare root trees to city residents for our First Annual Arbor Day Tree Give Away. City Hall was buzzing with excitement on Thursday April 30th with more than 270 residents coming in to receive free trees to be planted on their property. This will help our city with added tree canopy and tree species diversity. Species were picked from our Community Tree assessment to add to the lower represented areas. We would like to continue this project as it will greatly benefit the city in the decades to come.

 **CITY OF OCONTO FALLS**
BUILDING INSPECTION DEPARTMENT
REPORT April 2026

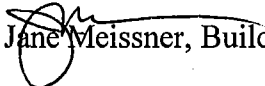
The Building Inspection Department issued 9 permits for the month April 2026

Chicken Coops – 2	900
Fence – 1	2,000
Electric – 1	2,500
Window/door – 2	13,600
Shed – 1	4,000
Dwell, gar, drive	250,000
Drive – 1	2,000
Total:	273,200

Spring is here and clean up should be starting with some properties.
Working with police chief on several of those.
Permit issuance is picking up along with fence line issues....:(
Inspections completed and worked with Commercial Inspector on several
issues.

Any questions or comments, please free to contact me anytime.

Thank you,


Jane Meissner, Building Inspector, 715-245-1708

**City of Oconto Falls
Building Permits Issued**

2026

DATE	#	OWNER	ADDRESS	JOB TYPE	COST	CONTRACTOR	FEE
Jan	26-01	Jahnke, G.	157 Main St.	Remodel Int.	20,000	Owner	340
	26-02	Konop	344 S. Franklin	Fence	8,000	Custome Fence	60
	26-03	Holman, T.	127 S. Oakland	Remodel Ext./roof	70,000	Taz Construction	119
	26-04	Weiss, L.	145 W. Highland	Remodel Int./garage	200,000	Carey Const.	626
	26-05	Matel, K.	146 Jackson St.	Roof	17,000	Sec. Luebke Roof	60
Feb/Mar	26-06	Reed, R.	342 S. Washington	Addition	40,000	Owner	392
	26-07	Rumpf, D.	311 S. Franklin	shed	3,200	Lakeshore Bldgs	45
	26-08	Campbell	402 S. Washington	garage	10,500	Owner	96
April	26-09	Hess, J.	343 Poplar Ave	chicken coop	400	Owner	45
	26-10	Foytik, S.	318 N. Oakland	fence	2000	Owner	60
	26-11	Miller, S.	245 Columbia	electric	2500	Sheffen Electric	60
	26-12	Kershek	504 S. Main	window/door/roof	9000	Steffens Roofing	60
	26-13	Pittenger	420 Green Bay	chicken coop	500	Owner	45
	26-14	Sleeter	632 Highland	egress window	4600	T & T Bldrs	60
	26-15	Beaumier	548 Eagle	shed	4000	Owner	45
	26-16	AA Custom Home	123 Mead	dwelll,gar,deck	250,000	Owner	1347.4
	26-17	Dudkiewicz	144 N. Washington	driveway	2000	Owner	100

2025 YEAR IN REVIEW



STAFF

- 22 staff members
 - 1 EMR
 - 4 EMT
 - 6 AEMT
 - 3 Paramedic
 - 8 CCT
- 15 years average tenure in EMS for staff
- 20 years average tenure in EMS for Paramedics and Critical Care Paramedics



COMMUNITY

- 6 intercept agreements signed with neighboring non-paramedic services
- Brazeau Ambulance
 - Coleman Area Rescue
 - Crivitz Rescue Squad
 - Lakewood Townsend Community Ambulance
 - Mountain Ambulance
 - Twin Bridge Rescue



EQUIPMENT

- 4 ALS-equipped ambulances with power-lift cots
 - 2 power-load cots
 - 4 ventilators
 - 4 transport-rated IV pumps
- 1 intercept vehicle
- 3 LUCAS devices
- Spillman CAD system utilized company-wide



EDUCATION

- 2 high school students working through apprenticeship programs
- 1 EMT upgraded to AEMT
- 1 paramedic student just started class
- 1 paramedic upgrading to Critical Care license
- Multiple students requesting ride along time from multiple technical schools

Call Volume Data:

2024

1516 Total Calls

21 STEMI (ST-elevated myocardial infarction)

18 Out of Area calls (mutual aid or patient request)

51 Stroke

19 Intubated

46 Intercepts

1586 Total Calls

2025

12 STEMI (ST-elevated myocardial infarction)

34 Out of Area calls (mutual aid or patient request)

45 Stroke

10 Intubated

63 Intercepts

You're Invited!

Join us at the Oconto Falls Area Ambulance Annual Meeting for full details on our successful 2025!

July 29th 6:30 p.m.

Oconto Falls Area Ambulance (831 S. Main Street, Oconto Falls)

Thank You for Your Gift to St. Jude



Thank you for your continued support for our lifesaving mission. Because of friends like you, St. Jude children have hope for a second chance at life.

City Of Oconto Falls
PO Box 70
Oconto Falls, WI 54154-0070



ANNK26046600000779522326

Dear Friend,

Thank you for your incredible gift of \$50 in April 2026 to St. Jude Children's Research Hospital in memory of Ronald Joseph Curran. This generous gift will continue to bring hope to the children of St. Jude -- now and in the future.

Though St. Jude is a happy place filled with hope, one terrible thing connects all these precious children -- they are being treated for cancer or another life-threatening disease. These boys and girls were all referred to St. Jude. And once here, our doctors placed each one of them on a special treatment plan to give them hope for a second chance at life.

Because of generosity like yours, families never receive a bill from St. Jude for treatment, travel, housing or food -- so they can focus on helping their child live. St. Jude families are so grateful for friends like you who help make it all possible.

Your support is truly a gift of hope for thousands of children around the world, just like Maizy, Hayden and Mateo. On behalf of the children and families of St. Jude, we thank you for your generosity.

Very truly yours,

Martin Hand – Chief Development Officer

Thank you for your
donation to St. Jude's,
Ron's favorite Charity.
Of all of Ron's endeavors,
being involved with the
city was one of his
favorites.

*It is family and friends like you who
remember Ron with such fondness and
humor, who are such a comfort to our
family during this time.*

Thank you,
Jan, Sarah and
Family

Oconto Falls Community Library Board Meeting
251 N. Main St., Oconto Falls, WI 54154
Minutes
April 15th, 2026

1. Meeting called to order at 1:00 PM.
2. Roll Call – Present: Judy Kostreva, Mary Beth Rice, Rachel Pascoe (Director), Ashley Bahrke, Larry Kindel, and Tracy Merges. Absent: Stuart Russ, Sue Mogged.
3. Motion made by Ashley Bahrke and seconded by Mary Beth Rice to approve the February 18th minutes, motion carried.
4. Motion made by Judy Kostreva and seconded by Larry Kindel to approve the financial report, motion carried.
 - a. Motion made by Ashley Bahrke, seconded by Mary Beth Rice to authorize Director Pascoe, Treasurer Kostreva and/or Vice President Kindel to reinvest the Certificate of Deposit at NEW Credit Union maturing in July at the best rate possible, motion carried.
6. Director Pascoe gave a report on programming, collection/equipment and grants and advocacy.
7. Old Business – Director Pascoe gave an update on Dakota Friedman’s Eagle Scout Project, Read and Relax Benches.
8. New Business
 - a. Leadership Oconto County: ice skate collection – tabled until more information is available.
9. Announcements and Correspondence – none.
10. Motion made by Judy Kostreva and seconded by Mary Beth Rice to adjourn: motion carried, meeting adjourned at 1:52 PM.

Next meeting set for Wednesday, June 24th, 2026 at 1:00 PM.

CITY OF OCONTO FALLS
PLANNING COMMISSION MEETING
PUBLIC HEARING
Council Chambers – Municipal Building
500 N. Chestnut Avenue
Oconto Falls, WI 54154

**TUESDAY APRIL 14, 2026 – 5:00 PM
MINUTES**

Chairman Coopman called the meeting to order at 5:00 PM.

Roll Call

Present: Marty Coopman, Brad Rice, Chique Tousey-Tabar, Jeff McDonald and Judy Kostreva

Also Present: Mayor Clint Braun, City Administrator Peter Wills, Deputy Clerk Jenny Friedman, Michelle Tester, Fire Chief Tim Magnin, Police Chief Brad Olsen, Bart Schindel, Dave Alsteen, Spencer Russ, Aaron Trempe, Paul Shallow, Jason Flynn, Angie Ahlgrim, Patrick Ahlgrim, Adam Adler, Connie Kreisler, Cindy Leurquin, Gary Leurquin

Absent: William Zietlow

DISCUSSION AND POSSIBLE RECOMMENDATION/ACTION ON THE FOLLOWING:

3.

*******PUBLIC HEARING*******

City Dump Access Road off Gallas Road Annexation Petition by City of Oconto Falls.

***** Public Hearing for the consideration of Annexation of a parcel of land located in part of the Southeast quarter of the Northwest quarter of Section 35, Township 28 North, Range 19 East, Town of Oconto Falls, Oconto County, Wisconsin to the City of Oconto Falls. City Dump Access Road off Gallas Road**

- A. Open Public Hearing
- B. Receive Public Comments/Input
- C. Close Public Hearing
- D. Committee discussion on Annexation
- E. Committee recommendation on annexation to City Council.

First Call: 5:03pm Chairman Coopman opened the floor for public comments for Public Hearing for investigation and determination Public Hearing for the consideration of the annexation City Dump Access Road off of Gallas Road owned by the City of Oconto Falls, annexed by the City of Oconto Falls from the Town of Oconto Falls, described as parcel of land located Southeast quarter of the Northwest quarter of Section 35, Township 28 North, Range 19 East, Town of Oconto Falls, Oconto County, Wisconsin to the City of Oconto Falls.

The City Administrator Wills explained there is a small forty-foot section and a ten-foot section that is owned by the City of Oconto Falls but is not in the city. When the city first received land in the nineteen sixties, the forty foot parcel to the west was annexed into the city at that time and this 30-foot parcel was not annexed into the City. When a neighboring parcel was sold, the ownership of this parcel that provides the city access to the City dump was challenged legally. The City of Oconto Falls successfully defended the challenge and as part of the settlement received an additional 10-foot section that was created by legal description error. The City agreed to annex the 30 Foot section owned by the City and 10 Foot section deeded to the City, into the City and change the Zoning from Agriculture.

Public Comments:

Chairman Coopman asked the City Administrator and Deputy Clerk if there were any inquiries from the public via phone or email. Deputy Clerk did have one person come in and request the packet for review. They did not have any questions or concerns just wanted the packet. Packet was given and no further request or questions. Questions and concerns that were brought up:

- Ahlgrims were concerned about the access to their property. Wanting to know the update on the written license to lease/access agreement? *City Administrator Wills stated that the City is following the process laid out in the Agreement with the Ahlgrims, part of that process is the annexation of the two parcels into the City of Oconto Falls. That is the purpose of the Public Hearing tonight. The City Attorney has been involved in the process; the Administrator and Council are meeting with the Attorney tonight and will get an update on the status of the license issuance.*
- Chairman Coopman asked how can we fast track this issue for the Ahlgrims. *City Administrator Wills stated that the attorney will be in house tonight after 6:00pm and will check on the process. There will an answer tonight with the lawyer.*
- Planning Commission Representative McDonald asked if a meeting could be scheduled the following week for the Ahlgrims since Council was meeting with lawyer tonight. *All agreed to set up a meeting next week Tuesday April 21, 2026 at 5:00pm to discuss the update from lawyer and status of the Access License for the Ahlgrims.*
- Aaron Tempe, Cindy Leurquin, Gary Leurquin requested a timeline on the rescinding of the ordinance of Annexation for a portion of County I. *Administrator Wills addressed that this comment period is for the Dump Access Road Annexation, later in the meeting the Amending of the Ordinance 25-007 Annexation of a portion of County I will be addressed at that time.*

Second Call: 5:15pm Chairman Coopman asked if there were any other questions and concerns from the public. There were no concerns from the public.

Third Call: 5:18pm Chairman Coopman asked if there were any questions or concerns from the public. There were no concerns from the public.

With no additional concerns from the public Chairman Coopman closed the public hearing at 5:19pm.

MOTION: RICE/ MCDONALD

Motion to approve the Annexation of the City Dump Access Road off Gallas Road owned by the City of Oconto Falls, annexed by the City of Oconto Falls from the Town

of Oconto Falls, described as parcel of, Southeast quarter of the Northwest quarter of Section 35, Township 28 North, Range 19 East, Town of Oconto Falls, Oconto County, Wisconsin to the City of Oconto Falls recommend to Common Council.

Voice Vote: All present voting aye - **MOTION CARRIED**

4. Approve Planning Commission Minutes from 03.10.2026

MOTION: TOUSEY-TABAR/RICE

Motion to approve the Planning Commission Minutes from 03.10.2026.

Voice Vote: All present voting aye - **MOTION CARRIED**

5. Review of Comprehensive Plan-Land Use Section.

A. Committee recommendation on Land Use Section

Comprehensive Plan is currently from 2008 the housing data that was updated in 2025 should be utilized in updating the plan. The state has mandated that Comprehensive Plans need to be updated in every five years.

NO ACTION TAKEN

6. Certified Survey Map (CSM) 157 Mead Avenue

Adam Adler owns 157 Mead Avenue and is looking to divide this large lot that is approximately the size of four lots into roughly three equal lots. This will create two new lots in the city that could be developed into new housing. All new lots would meet city ordinances width, length and required setbacks. The South lot is ready to start building if approved.

MOTION: RICE/KOSTREVA

Motion to approve the Certified Survey Map (CSM) 157 Mead Ave. and send to Common Council.

Voice Vote: All present voting aye - **MOTION CARRIED**

7. Amend ORD 25-007 Annexation of portion of County I -Correction of Legal Description and Maps of 1966 & 1973 Annexations

a. Set Public hearing for Amending Ord 25-007 Annexation of portion of County I
The annexation was completed back in August 2025. Following the annexation however, the land possession was never transferred over from the Town and County to the City in 2025 by the State of Wisconsin, due to the Wisconsin Department of Transportation, and Wisconsin Department of Administration. Due to errors found in the legal documentation maps from the 1966 and 1973 annexations of Town property to the City that covers the area of the High School and Elementary school in 1966 and Cemetery property in 1973. The City has been working with the City Attorney, and surveyor to correct the legal descriptions and maps from the 1966 and 1973 Annexations for a number of months, and the last part of the correction is the amending of the 25-007 ordinance annexing the property. The city has been working to start a detachment process

of this annexation but before this can happen the errors from 1966 and 1973 need to be fixed per Department of Administration and Department of Transportation. The Town of Stiles Chair Flynn has been updated as part of the communications with this process.

•Aaron Tempe, Cindy Leurquin, Gary Leurquin approached the committee during discussions on the timeline on their request for the City to rescind the ordinance of Annexation for a portion of County I. *When Administrator Wills began to provide an update on the process required by Department of Administration to complete a legal and map correction of the 1966 and 1973 Annexations and amend Ordinance 25-007 to correct the legal descriptions and maps. Tempe and Leurquin became belligerent stating the City needs to skip the legal process and just rescind the Ordinance. The Administrator then again explained the legal process required by Statute must be followed by the City. Once the Ordinance Amendment is finalized, the Detachment Process, which is the required process to detach the County I property from the City to return the Town of Stiles can begin and will take approximately 60-90 days to complete, following all the required steps for both communities. Tempe and Leurquin swore and became threatening towards the City staff and committee, the Police Chief removed both individuals and stated this is the second time they have become rowdy at a meeting, both individuals will not be permitted to return to City Hall.*

Stiles Town Chairman spoke that Administrator Wills has kept him updated of the process as the City has worked through the required steps from the Wisconsin Department of Administration.

MOTION: RICE/ TOUSEY-TABAR

Motion to set public hearing from Amending Ord25-007 annexation of portion County I. on May 7, 2026 5:00pm.

Voice Vote: All present voting aye - **MOTION CARRIED**

8. Adjournment

Having no further discussion, Chairman Coopman declared the meeting adjourned at 5:42 PM.

City Administrator Peter Wills

A quorum of the Common Council was in attendance of this meeting

CITY OF OCONTO FALLS
PLANNING COMMISSION MEETING
PUBLIC HEARING

Council Chambers – Municipal Building
500 N. Chestnut Avenue
Oconto Falls, WI 54154

THURSDAY MAY 7, 2026 – 5:00 PM
MINUTES

Mayor Braun called the meeting to order at 5:00 PM.

Roll Call

Present: Brad Rice, Chique Tousey-Tabar, Ashley Bahrke, Andy Mercier and Judy Kostreva

Also Present: Mayor Clint Braun, City Administrator Peter Wills, Deputy Clerk Jenny Friedman, Heather Trempe, Stuart Russ, Judy Verveld, Tonya Peterson

Absent: Marty Coopman

3. Welcome new members
 - a. Council Member Ashley Bahrke
 - b. Community Member Andy Mercier

Mayor Braun welcomed new members Ashley Bahrke and Andy Mercier to the Planning Commission.

4. Election of Planning Commission Chair

Mayor Braun opened the floor to nominate a new chairman for the 2026 year.

MOTION: Bahrke/Tousey-Tabar

Motion to approve Marty Coopman for Planning Commission Chair.

Voice Vote: All present voting aye - **MOTION CARRIED**

5. *****PUBLIC HEARING*****

Amend Ordinance 25-007 Annexation of a portion of County I -Correction of Legal Description and Maps of 1966 & 1973 Annexations.

***** Public Hearing for the consideration of Amending Ordinance 25-007 that annexed a portion of County I to the City of Oconto Falls from the Town of Stiles. Amendment of ORD 25-007 is the correction of Legal Description and Maps of 1966 & 1973 Annexations.**

- A. Open Public Hearing
- B. Receive Public Comments/Input
- C. Close Public Hearing

At 5:05pm Mayor Braun opened the floor for public comments for Public Hearing for

the consideration of Amending Ordinance 25-007 that annexed a portion of County I to the City of Oconto Falls from the Town of Stiles. Amendment of ORD 25-007 is the correction of Legal Description and Maps of 1966 & 1973 Annexations.

Deputy Clerk Friedman and City Administrator Wills verified there were no written in or called in concerns prior to the public hearing. One letter was returned but the property owner had passed in the fall. First Call at 5:03pm by Mayor Braun for public input.

There concerns from the public and committee were the following;

- Stuart Russ Superintendent for Oconto Falls School thanked the City of Oconto Falls for going through the annexation process and everyone that worked to get that speed limit lowered along County Road I for the safety of the children. Additionally, appreciate the extra patrols by the Police Department to keep everyone safe.

Second Call at 5:07pm by Mayor Braun for public input. There were no concerns from the public.

Third Call at 5:08 pm by Mayor Braun for public input. There were no concerns from the public.

With no concerns from the public Chairman Coopman closed the public hearing at 5:09pm.

D. Committee discussion on Amending Ordinance 25-007

E. Committee recommendation on Amending Ordinance 25-007 to City Council.

MOTION: Bahrke/Rice

Motion to recommend to Council amending Ordinance 25-007 to Council.

Voice Vote: All present voting aye - **MOTION CARRIED**

DISCUSSION AND POSSIBLE RECOMMENDATION/ACTION ON THE FOLLOWING:

6. Approve Planning Commission Minutes from 04.14.2026

MOTION: Tousey-Tabar/Kostreva

Motion to approve Planning Commission Minutes from 04.14.2026.

Voice Vote: All present voting aye - **MOTION CARRIED**

Old Business

7. Dump Access Road License , the Administrator shared that the Ahlgrims were emailed a signed copy of the Road Access permit license 4.22.2026.

This is a follow up to the April 14,2026 Planning Commission Meeting, Ahlgrims brought up their concerns about getting the access permit to their property, Administrator was following up with City Attorney on permit in accordance with settlement agreement, following the annexation of the Dump Access road into the City. City Administrator gave an update on the written license to lease/access agreement, stating that the City is following the process laid out in the Agreement with the Ahlgrims, provided a copy to the committee. Part of that process is the annexation of the two parcels into the City of Oconto Falls. That was the purpose of the Public Hearing on April 14,2026 then followed by the approval of the Annexation by City Council that evening. The City Attorney has

been involved in the process; the Administrator and Council met with the Attorney April 14, 2026 and was informed Ahlgrims and Planning Commission did not need a meeting to be held to move forward. City Administrator has been working with City Attorney and emailed the Ahlgrims a copy of Road Access Permit License on City Land on April 22, 2026. The City Attorney contacted the Administrator that the Ahlgrims attorney had been in contact seeking changes to the license. The City is currently waiting to hear back from the Ahlgrims lawyer.

NO ACTION TAKEN

8. Review of Current 2008 Comprehensive Plan-Land Use Section.

Drop Box Link

<https://www.dropbox.com/scl/fo/7sc4wd5dznjdjmr7x33gz/AL9vZ0ZYfRSxQBQYroESB4k?rlkey=lpg3vd6f38j7i4mnaw3ijobs4&dl=0>

- a. 2008 Comprehensive Plan & Map
- b. 2008 Comprehensive Plan Map of General Land Use-Amended Sept 9, 2025
- c. 2026 Comprehensive Plan Land use-Draft

The 2008 Comprehensive Plan Maps were reviewed by Planning Commission and made some small changes to the map. Planning Commission would like a more accurate map and detailed map for the next meeting. City Administrator will work on getting a more detailed map for the next meeting.

NO ACTION TAKEN

NEW BUSINESS

9. Resolution 26-004 Transportation Funding for Local Governments-League of Wisconsin Municipalities.

- a. Resolution 26-004 Transportation Funding for Local Governments
Recommendation to Council

Wisconsin's transportation infrastructure is essential for economic growth, safety, and community connectivity, but local road quality has declined over the past decade. Road condition ratings dropped significantly. Although municipalities continue investing in road construction and maintenance, state transportation funding has not kept up with inflation or rising construction costs. More recently, concrete costs increased far faster than transportation aid funding. General Transportation Aid now cover only about 14–16% of local transportation expenses. Because transportation revenues have stagnated, local governments increasingly rely on general tax dollars to fill funding gaps, leaving communities “treading water” rather than improving infrastructure. Maintaining and improving these roads is presented as critical to Wisconsin's economy and residents. Resolution 26-004 is urging the Governor of Wisconsin and the State Legislature to enact a comprehensive, sustainable transportation funding solution that:

- 1. Provides adequate and reliable revenue growth for the efficient long-term planning and execution of state and local transportation programs;
- 2. Includes responsible and prudent use of General-Purpose Revenue and bonding;

3. Adjusts any new and existing transportation user fees and other revenue mechanisms to sustain purchasing power in order to maintain and improve Wisconsin's transportation infrastructure; and

4. Ensures transportation continues to deliver for Wisconsin by adequately funding reconstruction, preservation, and safety investments on the state and local systems

MOTION: Bahrke/Kostreva

Motion to approve Resolution 26-004 Transportation Funding for Local Governments Recommendation to Council.

Voice Vote: All present voting aye - **MOTION CARRIED**

10. Adjournment

Having no further discussion, Mayor Braun declared the meeting adjourned at 6:03 PM.

City Administrator Peter Wills

A quorum of the Common Council was not in attendance of this meeting

CITY OF OCONTO FALLS
PLANNING COMMISSION MEETING
PUBLIC HEARING

Council Chambers – Municipal Building
500 N. Chestnut Avenue
Oconto Falls, WI 54154

THURSDAY MAY 7, 2026 – 5:00 PM
MINUTES

Mayor Braun called the meeting to order at 5:00 PM.

Roll Call

Present: Brad Rice, Chique Tousey-Tabar, Ashley Bahrke, Andy Mercier and Judy Kostreva

Also Present: Mayor Clint Braun, City Administrator Peter Wills, Deputy Clerk Jenny Friedman, Heather Trempe, Stuart Russ, Judy Verveld, Tonya Peterson

Absent: Marty Coopman

3. Welcome new members
 - a. Council Member Ashley Bahrke
 - b. Community Member Andy Mercier

Mayor Braun welcomed new members Ashley Bahrke and Andy Mercier to the Planning Commission.

4. Election of Planning Commission Chair

Mayor Braun opened the floor to nominate a new chairman for the 2026 year.

MOTION: Bahrke/Tousey-Tabar

Motion to approve Marty Coopman for Planning Commission Chair.

Voice Vote: All present voting aye - **MOTION CARRIED**

5. *****PUBLIC HEARING*****

Amend Ordinance 25-007 Annexation of a portion of County I -Correction of Legal Description and Maps of 1966 & 1973 Annexations.

***** Public Hearing for the consideration of Amending Ordinance 25-007 that annexed a portion of County I to the City of Oconto Falls from the Town of Stiles. Amendment of ORD 25-007 is the correction of Legal Description and Maps of 1966 & 1973 Annexations.**

- A. Open Public Hearing
- B. Receive Public Comments/Input
- C. Close Public Hearing

At 5:05pm Mayor Braun opened the floor for public comments for Public Hearing for

the consideration of Amending Ordinance 25-007 that annexed a portion of County I to the City of Oconto Falls from the Town of Stiles. Amendment of ORD 25-007 is the correction of Legal Description and Maps of 1966 & 1973 Annexations.

Deputy Clerk Friedman and City Administrator Wills verified there were no written in or called in concerns prior to the public hearing. One letter was returned but the property owner had passed in the fall. First Call at 5:03pm by Mayor Braun for public input.

There concerns from the public and committee were the following;

- Stuart Russ Superintendent for Oconto Falls School thanked the City of Oconto Falls for going through the annexation process and everyone that worked to get that speed limit lowered along County Road I for the safety of the children. Additionally, appreciate the extra patrols by the Police Department to keep everyone safe.

Second Call at 5:07pm by Mayor Braun for public input. There were no concerns from the public.

Third Call at 5:08 pm by Mayor Braun for public input. There were no concerns from the public.

With no concerns from the public Chairman Coopman closed the public hearing at 5:09pm.

D. Committee discussion on Amending Ordinance 25-007

E. Committee recommendation on Amending Ordinance 25-007 to City Council.

MOTION: Bahrke/Rice

Motion to recommend to Council amending Ordinance 25-007 to Council.

Voice Vote: All present voting aye - **MOTION CARRIED**

DISCUSSION AND POSSIBLE RECOMMENDATION/ACTION ON THE FOLLOWING:

6. Approve Planning Commission Minutes from 04.14.2026

MOTION: Tousey-Tabar/Kostreva

Motion to approve Planning Commission Minutes from 04.14.2026.

Voice Vote: All present voting aye - **MOTION CARRIED**

Old Business

7. Dump Access Road License , the Administrator shared that the Ahlgrims were emailed a signed copy of the Road Access permit license 4.22.2026.

This is a follow up to the April 14,2026 Planning Commission Meeting, Ahlgrims brought up their concerns about getting the access permit to their property, Administrator was following up with City Attorney on permit in accordance with settlement agreement, following the annexation of the Dump Access road into the City. City Administrator gave an update on the written license to lease/access agreement, stating that the City is following the process laid out in the Agreement with the Ahlgrims, provided a copy to the committee. Part of that process is the annexation of the two parcels into the City of Oconto Falls. That was the purpose of the Public Hearing on April 14,2026 then followed by the approval of the Annexation by City Council that evening. The City Attorney has

been involved in the process; the Administrator and Council met with the Attorney April 14, 2026 and was informed Ahlgrims and Planning Commission did not need a meeting to be held to move forward. City Administrator has been working with City Attorney and emailed the Ahlgrims a copy of Road Access Permit License on City Land on April 22, 2026. The City Attorney contacted the Administrator that the Ahlgrims attorney had been in contact seeking changes to the license. The City is currently waiting to hear back from the Ahlgrims lawyer.

NO ACTION TAKEN

8. Review of Current 2008 Comprehensive Plan-Land Use Section.

Drop Box Link

<https://www.dropbox.com/scl/fo/7sc4wd5dznjdjmr7x33gz/AL9vZ0ZYfRSxQBQYroESB4k?rlkey=lpg3vd6f38j7i4mnaw3ijobs4&dl=0>

- a. 2008 Comprehensive Plan & Map
- b. 2008 Comprehensive Plan Map of General Land Use-Amended Sept 9, 2025
- c. 2026 Comprehensive Plan Land use-Draft

The 2008 Comprehensive Plan Maps were reviewed by Planning Commission and made some small changes to the map. Planning Commission would like a more accurate map and detailed map for the next meeting. City Administrator will work on getting a more detailed map for the next meeting.

NO ACTION TAKEN

NEW BUSINESS

9. Resolution 26-004 Transportation Funding for Local Governments-League of Wisconsin Municipalities.

- a. Resolution 26-004 Transportation Funding for Local Governments
Recommendation to Council

Wisconsin's transportation infrastructure is essential for economic growth, safety, and community connectivity, but local road quality has declined over the past decade. Road condition ratings dropped significantly. Although municipalities continue investing in road construction and maintenance, state transportation funding has not kept up with inflation or rising construction costs. More recently, concrete costs increased far faster than transportation aid funding. General Transportation Aid now cover only about 14–16% of local transportation expenses. Because transportation revenues have stagnated, local governments increasingly rely on general tax dollars to fill funding gaps, leaving communities “treading water” rather than improving infrastructure. Maintaining and improving these roads is presented as critical to Wisconsin's economy and residents. Resolution 26-004 is urging the Governor of Wisconsin and the State Legislature to enact a comprehensive, sustainable transportation funding solution that:

- 1. Provides adequate and reliable revenue growth for the efficient long-term planning and execution of state and local transportation programs;
- 2. Includes responsible and prudent use of General-Purpose Revenue and bonding;

3. Adjusts any new and existing transportation user fees and other revenue mechanisms to sustain purchasing power in order to maintain and improve Wisconsin's transportation infrastructure; and

4. Ensures transportation continues to deliver for Wisconsin by adequately funding reconstruction, preservation, and safety investments on the state and local systems

MOTION: Bahrke/Kostreva

Motion to approve Resolution 26-004 Transportation Funding for Local Governments Recommendation to Council.

Voice Vote: All present voting aye - **MOTION CARRIED**

10. Adjournment

Having no further discussion, Mayor Braun declared the meeting adjourned at 6:03 PM.

City Administrator Peter Wills

A quorum of the Common Council was not in attendance of this meeting

OCONTO FALLS MUNICIPAL UTILITIES
WATER & LIGHT ● SEWAGE DISPOSAL
MINUTES OF MONDAY, APRIL 20, 2026

CALL TO ORDER:

The meeting of the Oconto Falls Municipal Utilities Commission was called to order in Council Chambers of the Oconto Falls Municipal Building, 500 North Chestnut Avenue, Oconto Falls, Wisconsin, by President Kardoskee at 6:00 p.m.

ROLL CALL:

Schindel, Coopman, Anastasopoulos, Pytleski, and Kardoskee, present.

Also Present: Interim Utility Manager/Utility Foreman Jason Valentine (left at 6:12 p.m.), Interim Utility Manager/Customer Service Representative Beth Rank, City Administrator Peter Wills, Mayor Clint Braun, and Michelle Tester.

MINUTES – Minutes were not approved.

TREASURERS REPORT: March 2026 Investment Report

The March 2026 Investment Report, prepared by Deputy Treasurer Eve Wallace, was placed on file for future audit.

BILLS:

Motion by Anastasopoulos, second by Coopman, that an order be drawn authorizing payment of payroll vouchers 104573-104595, accounts payable vouchers 27907-27958, and wire transfers 2080-2097. Roll call: Anastasopoulos, Coopman, Schindel, Pytleski, and Kardoskee, voting aye. Motion carried.

PRESENTATIONS AND OPPORTUNITY TO ADDRESS THE COMMISSION – None

CORRESPONDENCE/INFORMATION - None

MANAGEMENT/SUPERVISORY/ENGINEERING REPORTS

Manager's Report – Written Manager's Report was reviewed. Rank added there is a chlorine leak in Well 4 that is being looked into.

Commission went out of order at this time.

NEW BUSINESS

Common

The Committee may go into closed session to discuss matters of employment, promotion, compensation, or performance evaluation data of public employees pursuant to 19.85 (1c) Wis. Stats. (re: John Salscheider Exit Interview) - Motion by Anastasopoulos, second by Schindel, to adjourn into closed session to discuss matters of employment, promotion, compensation, or performance evaluation data of public employees pursuant to 19.85 (1c) Wis. Stats. (re: John Salscheider Exit Interview) to include all present. Roll call: Anastasopoulos, Schindel, Coopman, Pytleski, and Kardoskee, voting aye. Motion carried. Commission entered closed session at 6:12 p.m.

Motion by Pytleski, second by Coopman, to return to open session at 6:25 p.m.

No action taken.

OLD BUSINESS

ELECTRIC

The Committee may go into closed session to discuss matters of employment, promotion, compensation, or performance evaluation data of public employees pursuant to 19.85 (1c) Wis. Stats. (re: Utility Manager Position) - Motion by Coopman, second by Anastasopoulos, to adjourn into closed session to discuss matters of employment, promotion, compensation, or performance evaluation data of public employees pursuant to 19.85 (1c) Wis. Stats. (re: Utility Manager Position) to include Commission present, Mayor Braun, and City Administrator Wills. Rank to be called in as needed. Roll call: Coopman, Anastasopoulos, Pytleski, Schindel, and Kardoskee, voting aye. Motion carried. Commission entered closed session at 6:27 p.m. Rank called into closed session at 7:34 p.m.

Motion by Anastasopoulos, second by Pytleski, to return to open session at 8:12 p.m.

Utility Manager Position – Motion by Coopman, second by Schindel, to promote Beth Rank to Utility Manager with terms as discussed in Closed Session. Roll call: Coopman, Schindel, Anastasopoulos, Pytleski, and Kardoskee, voting aye. Motion carried.

There being no other business, the meeting was adjourned at 8:16 p.m.

Respectfully submitted,

Beth Rank, Interim Utility Manager

DRAFT

CITY OF OCONTO FALLS
Ordinance 25-007
Annexation of County Road I from the Town of Stiles

AN ORDINANCE ANNEXING CERTAIN LANDS OWNED BY TOWN OF STILES, OCONTO COUNTY, TO THE CITY OF OCONTO FALLS, WISCONSIN.

The Common Council of the City of Oconto Falls, Wisconsin does ordain as follows:

SECTION I. Territory Attached. That a **Petition for Direct Annexation Pursuant to State Statute 66.0217(2)**. By Petition (Petition) is acknowledged by the City Clerk on or about the 9th Day of June 2025, the Town of Stiles requests annexation of the real property described on the legal description and map attached and hereto, and incorporated herein; which property is in the Town of Stiles contiguous to the City of Oconto Falls, also known as a portion of County I beginning at the Town Boundary east of South Main Street the distance is 4,150 linear feet north to north end of Columbia Street, including County I road and right-of-way, as indicated on the attached plat Survey map (Exhibit A) and the legal description (Exhibit B) below.

A parcel of land located in Part of the Fractional North half of the Northwest quarter, part of the Fractional South half of the Northwest quarter, part of the Fractional North half of the Southwest quarter, and part of the Fractional South half of the Southwest quarter of Section 30, Township 28 North, Range 20 East, Town of Stiles, Oconto County, Wisconsin described as follows:

Commencing at the Northwest corner of said Section 30; Thence South 01 degrees 42 minutes 23 seconds West along the West line of said Section 30, a distance of 1219.03 ft. to the POINT OF BEGINNING;

Thence South 88 degrees 17 minutes 37 seconds East, a distance of 37.53 ft. to a point on the existing East right of way line of County Road I;

Thence along said East right of way line the following courses:

Thence South 01 degrees 31 minutes 20 seconds West, a distance of 425.59 ft. to a 1" iron pipe;

Thence South 04 degrees 11 minutes 24 seconds East, a distance of 100.51 ft. to a 1" iron pipe;

Thence South 01 degrees 31 minutes 20 seconds West, a distance of 600.00 ft. to a 1" iron pipe;

Thence South 01 degrees 20 minutes 25 seconds East, a distance of 100.12 ft. to a 1" iron pipe;

Thence South 01 degrees 31 minutes 20 seconds West, a distance of 900.00 ft. to a 1" iron pipe;

Thence South 09 degrees 28 minutes 09 seconds West, a distance of 100.97 ft. to a 1" iron pipe;

Thence South 00 degrees 49 minutes 43 seconds West, a distance of 933.50 ft. to a 1" iron pipe;

Thence South 08 degrees 33 minutes 12 seconds East, a distance of 253.68 ft. to a 1" iron pipe;

Thence along a curve to the left having a radius of 986.74 ft. (a long chord which bears South 24 degrees 07 minutes 53 seconds East, a distance of 376.56 ft.) for a distance of 378.88 ft. to a 1" iron pipe;

Thence South 31 degrees 53 minutes 22 seconds East, a distance of 95.69 ft. to a 1" iron pipe;

Thence along a curve to the left having a radius of 996.74 ft. (a long chord which bears South 45 degrees 14 minutes 56 seconds East, a distance of 160.48 ft.) for a distance of 160.65 ft. to a 1" iron pipe;

Thence South 49 degrees 51 minutes 57 seconds East, a distance of 43.84 ft. to the end of courses on said East right of way line;

Thence South 40 degrees 08 minutes 03 seconds West, a distance of 86.27 ft. to a 1" iron pipe on the West right of way line of said County Road I;

Thence North 47 degrees 14 minutes 53 seconds West along said West right of way line, a distance of 218.33 ft. to a 1" iron pipe;

Thence North 49 degrees 45 minutes 09 seconds West along said West right of way line, a distance of 281.22 ft. to a 1" iron pipe on the West line of said Section 30;

Thence North 00 degrees 48 minutes 51 seconds West along said West line of Section 30, a distance of 2290.31 ft. to the West quarter corner of said Section 30;

Thence North 01 degrees 42 minutes 23 seconds East along said West line of Section 30, a distance of 1422.97 ft. to the POINT OF BEGINNING. Said parcel contains 5.401 acres of land more or less.

Section II. Effect of Annexation. From and after the adoption of this Ordinance, the territory described in Section I shall be detached from the Town of Stiles, Oconto County, Wisconsin and made part of the City of Oconto Falls for any and all purposes provided by law and all persons coming and residing within such territories shall be subject to all ordinances, rules and regulations governing the City of Oconto Falls.

Section III. Required Filings. The City Clerk shall file immediately with the Department of Administration a certified copy of the Ordinance, with a Copy of the Petition and Plat of Survey (Exhibit A) and the (Exhibit B) legal description and the City Clerk shall send one copy to each company that provides any utility service in the area that is attached. The City Clerk shall also record the Ordinance with the Register of Deeds and file a signed copy of the Ordinance with the Clerk of any affected school district. The Clerk's certificate shall include reference to the population of the territory being attached as set forth in the Petition, which population is zero (0) persons.

Section IV. Municipal Boundary Review. The Petition for Annexation is located in Oconto County, that has a population under 50,000 and therefore a municipal boundary review is not required by the Wisconsin Department of Administration. Oconto County's population is 38,965 as of April 1, 2020 census data.

Section V. Severability. If Any provision of this Ordinance is invalid or unconstitutional, or if application of this Ordinance to any person or circumstance is invalid or unconstitutional, such unconstitutionality shall not affect other provisions or obligations of this Ordinance which can be given effect without the invalid or unconstitutional provision or application.

Section VI. Effective Date. This Ordinance shall be effective upon passage as required by law and the Zoning Administrator is hereby directed to make necessary changes to the Zoning Maps, the annexed parcel shall be Zoned Multiple-Family Residence (R-2) forthwith. The City Clerk is hereby directed to make necessary changes to the Election Map to include the parcel in the City Ward 6 forthwith and file the changes with the Wisconsin Election Commission.

City Council Hereby Adopts Amending City of Oconto Falls Ordinance 25-007, Annexing a portion of County I as described in Section I. On this 12th Day of August 2025.

STATE OF WISCONSIN, COUNTY OF OCONTO

OFFERED BY COUNCIL PERSON: Wirtz SECONDED BY COUNCIL PERSON: McDonald

AYES: 5 NAYS: 0 ABSENT: 1

Attest _____
Mayor Clint Braun

Attest _____
City Administrator Peter A. Wills

Date of Publication: Friday, August 22, 2025
Oconto County Times Herald

Attest _____
Deputy Clerk, Jenny Friedman

ADOPTED: 12th Day of August, 2025.

APPROVED: 12th Day of August, 2025

Seal

Clerk Certification

IN WITNESS WHEREOF, I certify this is a true and accurate copy of Ordinance No. 25-007 adopted by the Common Council on August 12, 2025.

Attest _____
Mayor Clint Braun

Attest _____
City Administrator Peter A. Wills

Date of Publication: Friday, August 22, 2025
Oconto County Times Herald

Attest _____
Deputy Clerk, Jenny Friedman

CITY OF OCONTO FALLS
NOTICE OF PUBLIC HEARING

Notice is hereby given, that The City of Oconto Falls Planning Commission will hold a Public Hearing on May 7, 2026 at 5:00 PM in the Municipal Building, Council Chambers, 500 North Chestnut Avenue, Oconto Falls, Wisconsin. The purpose of this hearing is for the consideration of:

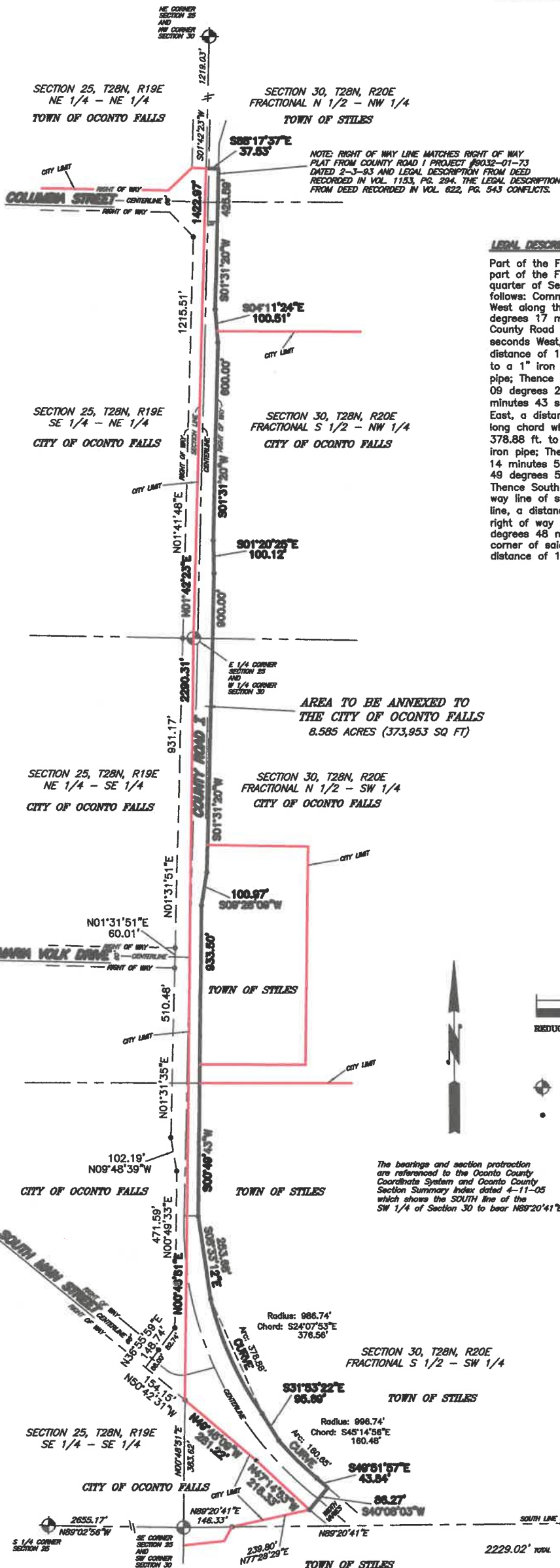
1. Public Hearing on May 7, 2026 at 5:00pm Amend ORD 25-007 Annexation of portion of County I -Correction of Legal Description and Maps of 1966 & 1973 Annexations.

All residents of the City of Oconto Falls are encouraged to attend. The meeting room is handicapped accessible. A copy of proposed ordinances can be picked up at the Municipal Building. Persons needing additional accommodations should contact City Hall at (920) 846-4505.

PAUL R. SHALLOW, PLS
 P.O. BOX 88
 LENA, WI 54139
 920-834-3225
 Account #3574
 Dwg. No. 3574FALLS

SHALLOW
 LLC
 SURVEYING
 Professional Wisconsin Land Surveyor
PLAT OF SURVEY

Part of the Southeast quarter of the Northeast quarter, part of the Northeast quarter of the Southeast quarter, and part of the Southeast quarter of the Southeast quarter of Section 25, Township 28 North, Range 19 East, City of Oconto Falls, and part of the Fractional North half of the Northwest quarter, part of the Fractional South half of the Northwest quarter, part of the Fractional North half of the Southwest quarter of Section 30, Township 28 North, Range 20 East, Town of Stiles, Oconto County, Wisconsin.



LEGAL DESCRIPTION FOR ANNEXATION


Part of the Fractional North half of the Northwest quarter, part of the Fractional South half of the Northwest quarter, part of the Fractional North half of the Southwest quarter, and part of the Fractional South half of the Southwest quarter of Section 30, Township 28 North, Range 20 East, Town of Stiles, Oconto County, Wisconsin described as follows: Commencing at the Northwest corner of said Section 30; Thence South 01 degrees 42 minutes 23 seconds West along the West line of said Section 30, a distance of 1219.03 ft. to the POINT OF BEGINNING; Thence South 88 degrees 17 minutes 37 seconds East, a distance of 37.53 ft. to a point on the existing East right of way line of County Road I; Thence along said East right of way line the following courses: Thence South 01 degrees 31 minutes 20 seconds West, a distance of 425.59 ft. to a 1" iron pipe; Thence South 04 degrees 11 minutes 24 seconds East, a distance of 100.51 ft. to a 1" iron pipe; Thence South 01 degrees 20 minutes 25 seconds East, a distance of 100.12 ft. to a 1" iron pipe; Thence South 01 degrees 31 minutes 20 seconds West, a distance of 900.00 ft. to a 1" iron pipe; Thence South 09 degrees 28 minutes 09 seconds West, a distance of 100.97 ft. to a 1" iron pipe; Thence South 00 degrees 49 minutes 43 seconds West, a distance of 933.50 ft. to a 1" iron pipe; Thence South 08 degrees 33 minutes 12 seconds East, a distance of 253.68 ft. to a 1" iron pipe; Thence along a curve to the left having a radius of 986.74 ft. (a long chord which bears South 24 degrees 07 minutes 53 seconds East, a distance of 376.56 ft.) for a distance of 378.88 ft. to a 1" iron pipe; Thence South 31 degrees 53 minutes 22 seconds East, a distance of 95.69 ft. to a 1" iron pipe; Thence along a curve to the left having a radius of 996.74 ft. (a long chord which bears South 45 degrees 14 minutes 56 seconds East, a distance of 160.48 ft.) for a distance of 160.65 ft. to a 1" iron pipe; Thence South 49 degrees 51 minutes 57 seconds East, a distance of 43.84 ft. to the end of courses on said East right of way line; Thence South 40 degrees 08 minutes 03 seconds West, a distance of 86.27 ft. to a 1" iron pipe on the West right of way line of said County Road I; Thence North 47 degrees 14 minutes 53 seconds West along said West right of way line, a distance of 218.33 ft. to a 1" iron pipe; Thence North 49 degrees 45 minutes 09 seconds West along said West right of way line, a distance of 281.22 ft. to a 1" iron pipe on the West line of said Section 30; Thence North 00 degrees 48 minutes 51 seconds West along said West line of Section 30, a distance of 2290.31 ft. to the West quarter corner of said Section 30; Thence North 01 degrees 42 minutes 23 seconds East along said West line of Section 30, a distance of 1422.97 ft. to the POINT OF BEGINNING. Said parcel contains 5.401 acres of land more or less.

AREA TO BE ANNEXED TO
 THE CITY OF OCONTO FALLS
 8.585 ACRES (373,953 SQ FT)



- EXISTING OCONTO COUNTY MONUMENT AS SHOWN
- EXISTING 1" IRON PIPE

The bearings and section protraction are referenced to the Oconto County Coordinate System and Oconto County Section Summary Index dated 4-11-05 which shows the SOUTH line of the SW 1/4 of Section 30 to bear N89°20'41"E.



SURVEYOR'S CERTIFICATE

I, Paul R. Shallow, Professional Land Surveyor, do hereby certify: That by the order and under the direction of Peter Wills, Administrator of the City of Oconto Falls; I have surveyed and mapped part of the Fractional North half of the Northwest quarter, part of the Fractional South half of the Northwest quarter, part of the Fractional North half of the Southwest quarter, and part of the Fractional South half of the Southwest quarter of Section 30, Township 28 North, Range 20 East, Town of Stiles, Oconto County, Wisconsin.

I further certify: that the within map is a true and correct representation of the exterior boundaries of the lands surveyed and that I have fully complied with the provisions of the State of Wisconsin in the surveying and mapping of same to the best of my knowledge and belief.

Dated this 1st day of July, 2025.
 Revised this 8th day of April, 2026.

Paul R. Shallow
 Paul R. Shallow, PLS 2502
 Shallow Surveying LLC

SHALLOW SURVEYING, LLC

(Exhibit B)

LEGAL DESCRIPTION FOR ANNEXATION

Part of the Fractional North half of the Northwest quarter, part of the Fractional South half of the Northwest quarter, part of the Fractional North half of the Southwest quarter, and part of the Fractional South half of the Southwest quarter of Section 30, Township 28 North, Range 20 East, Town of Stiles, Oconto County, Wisconsin described as follows:

Commencing at the Northwest corner of said Section 30; Thence South 01 degrees 42 minutes 23 seconds West along the West line of said Section 30, a distance of 1219.03 ft. to the POINT OF BEGINNING;

Thence South 88 degrees 17 minutes 37 seconds East, a distance of 37.53 ft. to a point on the existing East right of way line of County Road I;

Thence along said East right of way line the following courses:

Thence South 01 degrees 31 minutes 20 seconds West, a distance of 425.59 ft. to a 1" iron pipe;

Thence South 04 degrees 11 minutes 24 seconds East, a distance of 100.51 ft. to a 1" iron pipe;

Thence South 01 degrees 31 minutes 20 seconds West, a distance of 600.00 ft. to a 1" iron pipe;

Thence South 01 degrees 20 minutes 25 seconds East, a distance of 100.12 ft. to a 1" iron pipe;

Thence South 01 degrees 31 minutes 20 seconds West, a distance of 900.00 ft. to a 1" iron pipe;

Thence South 09 degrees 28 minutes 09 seconds West, a distance of 100.97 ft. to a 1" iron pipe;

Thence South 00 degrees 49 minutes 43 seconds West, a distance of 933.50 ft. to a 1" iron pipe;

Thence South 08 degrees 33 minutes 12 seconds East, a distance of 253.68 ft. to a 1" iron pipe;

Thence along a curve to the left having a radius of 986.74 ft. (a long chord which bears South 24 degrees 07 minutes 53 seconds East, a distance of 376.56 ft.) for a distance of 378.88 ft. to a 1" iron pipe;

Thence South 31 degrees 53 minutes 22 seconds East, a distance of 95.69 ft. to a 1" iron pipe;

Thence along a curve to the left having a radius of 996.74 ft. (a long chord which bears South 45 degrees 14 minutes 56 seconds East, a distance of 160.48 ft.) for a distance of 160.65 ft. to a 1" iron pipe;

Thence South 49 degrees 51 minutes 57 seconds East, a distance of 43.84 ft. to the end of courses on said East right of way line;

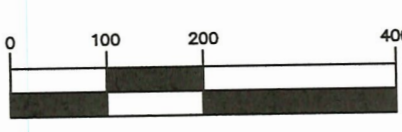
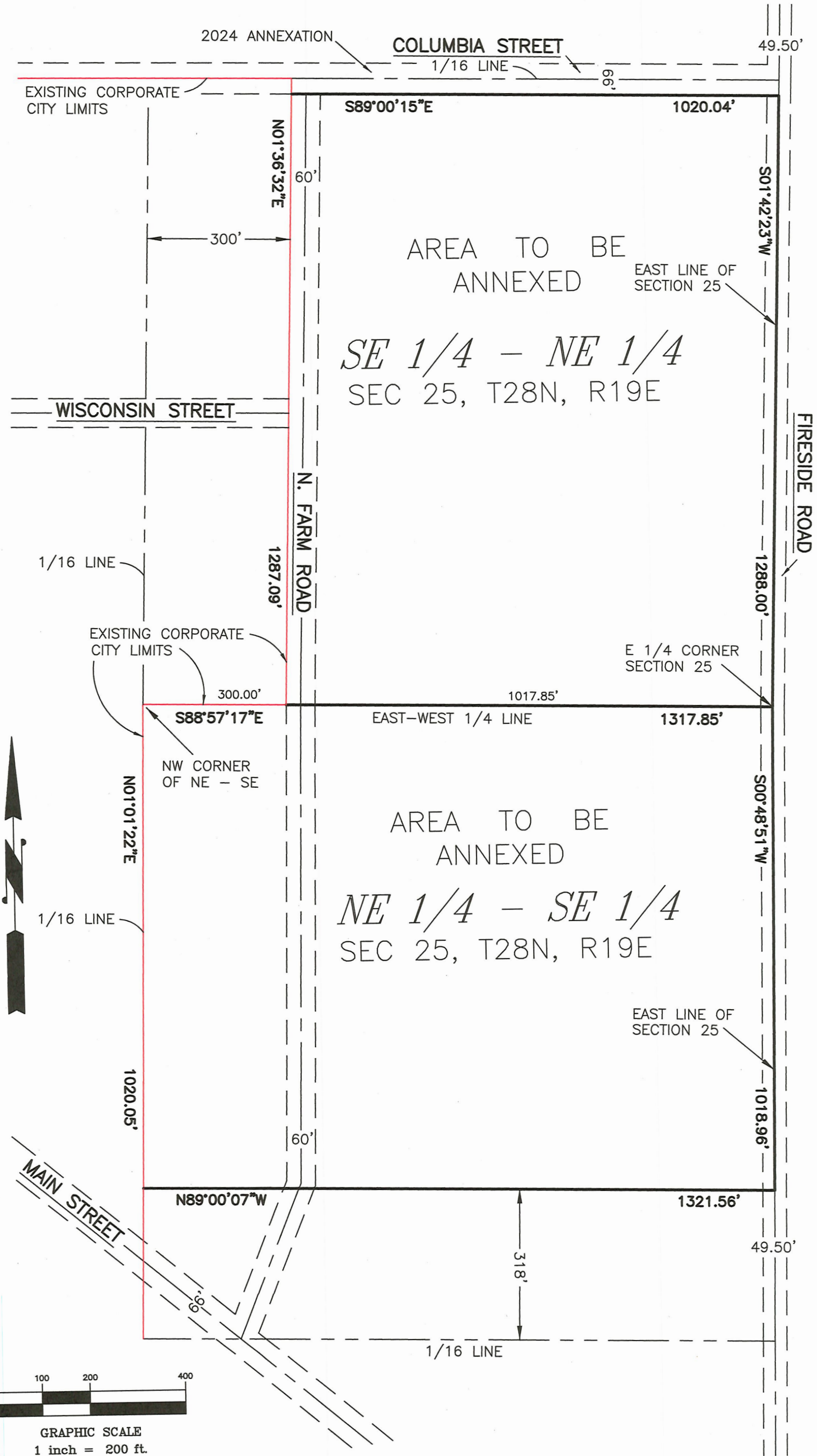
Thence South 40 degrees 08 minutes 03 seconds West, a distance of 86.27 ft. to a 1" iron pipe on the West right of way line of said County Road I;

Thence North 47 degrees 14 minutes 53 seconds West along said West right of way line, a distance of 218.33 ft. to a 1" iron pipe;

Thence North 49 degrees 45 minutes 09 seconds West along said West right of way line, a distance of 281.22 ft. to a 1" iron pipe on the West line of said Section 30;

Thence North 00 degrees 48 minutes 51 seconds West along said West line of Section 30, a distance of 2290.31 ft. to the West quarter corner of said Section 30;

Thence North 01 degrees 42 minutes 23 seconds East along said West line of Section 30, a distance of 1422.97 ft. to the POINT OF BEGINNING. Said parcel contains 5.401 acres of land more or less.



GRAPHIC SCALE
1 inch = 200 ft.

SHALLOW SURVEYING, LLC

CORRECTIVE LEGAL DESCRIPTIONS FOR 1966 ANNEXATION

That part of the Southeast quarter of the Northeast quarter (SE $\frac{1}{4}$ of NE $\frac{1}{4}$) of Section 25, Township 28 North, Range 19 East, Oconto County, Wisconsin, bounded and described as follows: COMMENCING at the East quarter corner of said Section 25; Thence North 88 degrees 57 minutes 17 seconds West along the East-West quarterline of said Section 25, distance of 1017.85 feet to a point which is 300.00 feet East of the West line of the said Southeast quarter of the Northeast quarter; Thence North 01 degrees 36 minutes 32 seconds East, parallel to the West line of the said Southeast quarter of the Northeast quarter, a distance of 1287.09 feet to a point which is 33.00 feet South of the North line of the said Southeast quarter of the Northeast quarter; Thence South 89 degrees 00 minutes 15 seconds East, parallel to the North line of the said Southeast quarter of the Northeast quarter, a distance of 1020.04 feet to a point on the East line of said Section 25; Thence South 01 degrees 42 minutes 23 seconds West along said East line of Section 25, a distance of 1288.00 feet to the point of COMMENCEMENT.

And

That part of the Northeast quarter of the Southeast quarter (NE $\frac{1}{4}$ of SE $\frac{1}{4}$) of Section 25, Township 28 North, Range 19 East, Oconto County, Wisconsin, bounded and described as follows: COMMENCING at the East quarter corner of said Section 25; Thence South 00 degrees 48 minutes 51 seconds West along the East line of Section 25, a distance of 1018.96 feet to a point which is 318.00 feet North of the South line of the said Northeast quarter of the Southeast quarter; Thence North 89 degrees 00 minutes 07 seconds West, parallel to the South line of the said Northeast quarter of the Southeast quarter, a distance of 1321.56 feet to a point on the West line of the said Northeast quarter of the Southeast quarter; Thence North 01 degrees 01 minutes 22 seconds East along the sixteenth line, a distance of 1020.05 feet to the Northwest corner of the said Northeast quarter of the Southeast quarter; Thence South 88 degrees 57 minutes 17 seconds East along the East-West quarterline of said Section 25, a distance of 1317.85 feet to the point of COMMENCEMENT.

MAP OF AREA TO BE ANNEXED TO THE CITY OF OCONTO FALLS, WISCONSIN.

NE - SE
25 - 28 - 19

EXISTING CORP
CITY LIMITS

EXISTING CORPORATE CITY LIMITS

EXISTING CORPORATE
CITY LIMITS

318

AREA TO BE

ANNEXED

1/16 SEC. LINE

NE CORNER OF
THE SE - SE

MAIN EXISTING CORPORATE CITY LIMITS

STREET

SE - SE
25 - 28 - 19

SCALE : 1" = 200'



STREET

EXISTING
CORPORATE
CITY LIMITS

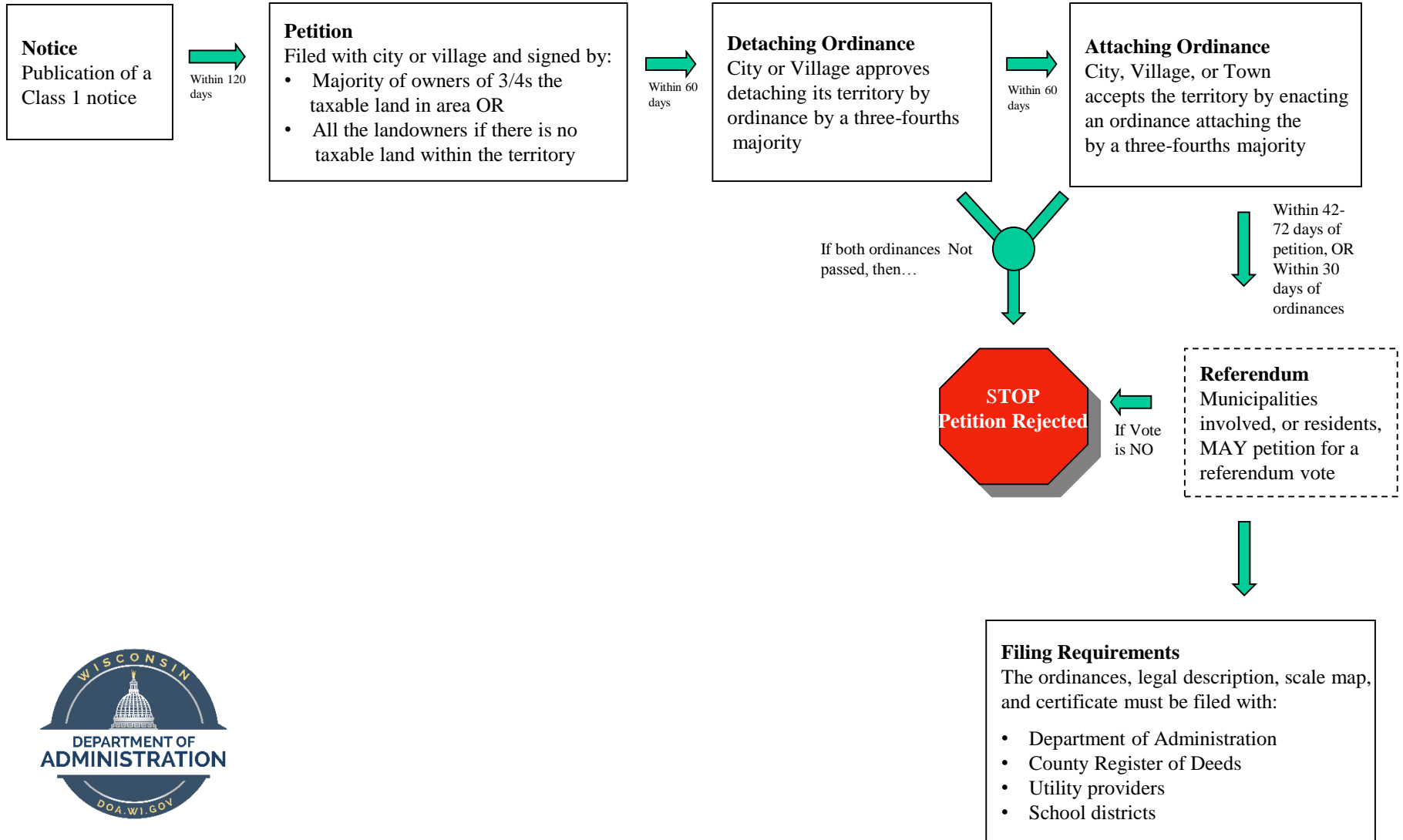
SHALLOW SURVEYING, LLC

CORRECTIVE LEGAL DESCRIPTION FOR 1973 ANNEXATION

That part of the Northeast quarter of the Southeast quarter and the Southeast quarter of the Southeast quarter of Section 25, Township 28 North, Range 19 East, Oconto County, Wisconsin, bounded and described as follows: Commencing at the Southeast corner of the said Northeast quarter of the Southeast quarter; Thence Northerly along the East line of said Section 25, a distance of 318 feet; Thence Westerly, parallel to the South line of the said Northeast quarter of the Southeast quarter, to the West line of the said Northeast quarter of the Southeast quarter; Thence Southerly along the West line of the said Northeast quarter of the Southeast quarter to the Northeasterly line of Main Street; Thence Southeasterly along the said Northeasterly line of Main Street to the said East line of Section 25; Thence Northerly along said East line of Section 25 to the point of Commencement.

DETACHMENT OF TERRITORY

[Section 66.0227 Wis. Stats.](#)



**NOTICE OF INTENTION TO CIRCULATE A PETITION OF DETACHMENT
A PETITION FOR AN ORDER TO DETACH BY 100% OF THE OWNERS**

PLEASE TAKE NOTICE, that the undersigned Owner of the Property will Petition the Town of Stiles and the City of Oconto Falls for an Order to Detach the following described real estate from the City of Oconto Falls and it will become part of the Town of Stiles, in Oconto County, Wisconsin.

1. Pursuant to Section 66.0227 of the Wisconsin State Statues, the undersigned officers of the City of Oconto Falls, Oconto County, Wisconsin, hereby petition for Direct Annexation by Unanimous Consent of the land described in attached map from the, Cit of Oconto Fals, Oconto County, Wisconsin to the Town of Stiles, Oconto County, Wisconsin.
2. The City of Oconto Falls, Oconto County, Wisconsin is the sole owner of the land described in the map hereto known as a portion of County I approximately 4,150 linear feet from the Stiles Town border east of South Main north to the north end of Columbia Street, including County I road and right of way. The total linear feet of road to be annexed is approximately 4,150 linear feet.
3. The population of the said land is zero (0). The number of electors that reside on the lands to be annexed is zero (0).
4. Said land are presently part of the City of Oconto Falls, in Oconto County, Wisconsin upon detachment will become part of the Town of Stiles, in Oconto County, Wisconsin.
5. Attached is map highlighting the portion of County I property to be detached from the City of Oconto Falls, WI to Town of Stiles, WI.

Dated this 12th day of May 2026

Clint Braun-Mayor
City of Oconto Falls

Peter Wills- Administrator-Clerk/Treasurer
City of Oconto falls

SHALLOW SURVEYING, LLC

(Exhibit B)

LEGAL DESCRIPTION FOR DETACHMENT

Part of the Fractional North half of the Northwest quarter, part of the Fractional South half of the Northwest quarter, part of the Fractional North half of the Southwest quarter, and part of the Fractional South half of the Southwest quarter of Section 30, Township 28 North, Range 20 East, Town of Stiles, Oconto County, Wisconsin described as follows:

Commencing at the Northwest corner of said Section 30; Thence South 01 degrees 42 minutes 23 seconds West along the West line of said Section 30, a distance of 1219.03 ft. to the POINT OF BEGINNING;

Thence South 88 degrees 17 minutes 37 seconds East, a distance of 37.53 ft. to a point on the existing East right of way line of County Road I;

Thence along said East right of way line the following courses:

Thence South 01 degrees 31 minutes 20 seconds West, a distance of 425.59 ft. to a 1" iron pipe;

Thence South 04 degrees 11 minutes 24 seconds East, a distance of 100.51 ft. to a 1" iron pipe;

Thence South 01 degrees 31 minutes 20 seconds West, a distance of 600.00 ft. to a 1" iron pipe;

Thence South 01 degrees 20 minutes 25 seconds East, a distance of 100.12 ft. to a 1" iron pipe;

Thence South 01 degrees 31 minutes 20 seconds West, a distance of 900.00 ft. to a 1" iron pipe;

Thence South 09 degrees 28 minutes 09 seconds West, a distance of 100.97 ft. to a 1" iron pipe;

Thence South 00 degrees 49 minutes 43 seconds West, a distance of 933.50 ft. to a 1" iron pipe;

Thence South 08 degrees 33 minutes 12 seconds East, a distance of 253.68 ft. to a 1" iron pipe;

Thence along a curve to the left having a radius of 986.74 ft. (a long chord which bears South 24 degrees 07 minutes 53 seconds East, a distance of 376.56 ft.) for a distance of 378.88 ft. to a 1" iron pipe;

Thence South 31 degrees 53 minutes 22 seconds East, a distance of 95.69 ft. to a 1" iron pipe;

Thence along a curve to the left having a radius of 996.74 ft. (a long chord which bears South 45 degrees 14 minutes 56 seconds East, a distance of 160.48 ft.) for a distance of 160.65 ft. to a 1" iron pipe;

Thence South 49 degrees 51 minutes 57 seconds East, a distance of 43.84 ft. to the end of courses on said East right of way line;

Thence South 40 degrees 08 minutes 03 seconds West, a distance of 86.27 ft. to a 1" iron pipe on the West right of way line of said County Road I;

Thence North 47 degrees 14 minutes 53 seconds West along said West right of way line, a distance of 218.33 ft. to a 1" iron pipe;

Thence North 49 degrees 45 minutes 09 seconds West along said West right of way line, a distance of 281.22 ft. to a 1" iron pipe on the West line of said Section 30;

Thence North 00 degrees 48 minutes 51 seconds West along said West line of Section 30, a distance of 2290.31 ft. to the West quarter corner of said Section 30;

Thence North 01 degrees 42 minutes 23 seconds East along said West line of Section 30, a distance of 1422.97 ft. to the POINT OF BEGINNING. Said parcel contains 5.401 acres of land more or less.

SHALLOW SURVEYING, LLC

(Exhibit B)

LEGAL DESCRIPTION FOR ANNEXATION

Part of the Fractional North half of the Northwest quarter, part of the Fractional South half of the Northwest quarter, part of the Fractional North half of the Southwest quarter, and part of the Fractional South half of the Southwest quarter of Section 30, Township 28 North, Range 20 East, Town of Stiles, Oconto County, Wisconsin described as follows:

Commencing at the Northwest corner of said Section 30; Thence South 01 degrees 42 minutes 23 seconds West along the West line of said Section 30, a distance of 1219.03 ft. to the POINT OF BEGINNING;

Thence South 88 degrees 17 minutes 37 seconds East, a distance of 37.53 ft. to a point on the existing East right of way line of County Road I;

Thence along said East right of way line the following courses:

Thence South 01 degrees 31 minutes 20 seconds West, a distance of 425.59 ft. to a 1" iron pipe;

Thence South 04 degrees 11 minutes 24 seconds East, a distance of 100.51 ft. to a 1" iron pipe;

Thence South 01 degrees 31 minutes 20 seconds West, a distance of 600.00 ft. to a 1" iron pipe;

Thence South 01 degrees 20 minutes 25 seconds East, a distance of 100.12 ft. to a 1" iron pipe;

Thence South 01 degrees 31 minutes 20 seconds West, a distance of 900.00 ft. to a 1" iron pipe;

Thence South 09 degrees 28 minutes 09 seconds West, a distance of 100.97 ft. to a 1" iron pipe;

Thence South 00 degrees 49 minutes 43 seconds West, a distance of 933.50 ft. to a 1" iron pipe;

Thence South 08 degrees 33 minutes 12 seconds East, a distance of 253.68 ft. to a 1" iron pipe;

Thence along a curve to the left having a radius of 986.74 ft. (a long chord which bears South 24 degrees 07 minutes 53 seconds East, a distance of 376.56 ft.) for a distance of 378.88 ft. to a 1" iron pipe;

Thence South 31 degrees 53 minutes 22 seconds East, a distance of 95.69 ft. to a 1" iron pipe;

Thence along a curve to the left having a radius of 996.74 ft. (a long chord which bears South 45 degrees 14 minutes 56 seconds East, a distance of 160.48 ft.) for a distance of 160.65 ft. to a 1" iron pipe;

Thence South 49 degrees 51 minutes 57 seconds East, a distance of 43.84 ft. to the end of courses on said East right of way line;

Thence South 40 degrees 08 minutes 03 seconds West, a distance of 86.27 ft. to a 1" iron pipe on the West right of way line of said County Road I;

Thence North 47 degrees 14 minutes 53 seconds West along said West right of way line, a distance of 218.33 ft. to a 1" iron pipe;

Thence North 49 degrees 45 minutes 09 seconds West along said West right of way line, a distance of 281.22 ft. to a 1" iron pipe on the West line of said Section 30;

Thence North 00 degrees 48 minutes 51 seconds West along said West line of Section 30, a distance of 2290.31 ft. to the West quarter corner of said Section 30;

Thence North 01 degrees 42 minutes 23 seconds East along said West line of Section 30, a distance of 1422.97 ft. to the POINT OF BEGINNING. Said parcel contains 5.401 acres of land more or less.

**PETITION FOR DETACHMENT OF LAND FROM THE CITY OF CONTO FALLS,
OCONTO COUNTY ,WISCONSIN
A PETITION FOR AN ORDER TO DETACH BY 100% OF THE OWNERS**

PLEASE TAKE NOTICE, that the undersigned Owner of the Property lying and being in the City of Oconto Falls, Oconto County, Wisconsin, do hereby petition the City of Oconto Falls to detach said Property from the City of Oconto Falls and it will become a part of the Town of Stiles, in Oconto County, Wisconsin.

1. Pursuant to Section 66.0227 of the Wisconsin State Statues, the undersigned officers of the City of Oconto Falls, Oconto County, Wisconsin, hereby petition for Direct Annexation by Unanimous Consent of the land described in attached map from the, Cit of Oconto Fals, Oconto County, Wisconsin to the Town of Stiles, Oconto County, Wisconsin.
2. The Undersigned verifies that this property is owned in its entirety by the City of Oconto Falls, Oconto County, Wisconsin is the sole owner of the land described in the map (Exhibit A) hereto known as a portion of County I approximately 4,150 linear feet from the Stiles Town border east of South Main north to the north end of Columbia Street, including County I road and right of way. The total linear feet of road to be annexed is approximately 4,150 linear feet. Full Legal Description of said property attached in Exhibit B.

LEGAL DESCRIPTION OF PROPERTY FOR DETACHMENT

Part of the Fractional North half of the Northwest quarter, part of the Fractional South half of the Northwest quarter, part of the Fractional North half of the Southwest quarter, and part of the Fractional South half of the Southwest quarter of Section 30, Township 28 North, Range 20 East, Town of Stiles, Oconto County, Wisconsin described as follows: Commencing at the Northwest corner of said Section 30; Thence South 01 degrees 42 minutes 23 seconds West along the West line of said Section 30, a distance of 1219.03 ft. to the POINT OF BEGINNING;

Thence South 88 degrees 17 minutes 37 seconds East, a distance of 37.53 ft. to a point on the existing East right of way line of County Road I;

Thence along said East right of way line the following courses:

Thence South 01 degrees 31 minutes 20 seconds West, a distance of 425.59 ft. to a 1" iron pipe; Thence South 04 degrees 11 minutes 24 seconds East, a distance of 100.51 ft. to a 1" iron pipe; Thence South 01 degrees 31 minutes 20 seconds West, a distance of 600.00 ft. to a 1" iron pipe; Thence South 01 degrees 20 minutes 25 seconds East, a distance of 100.12 ft. to a 1" iron pipe; Thence South 01 degrees 31 minutes 20 seconds West, a distance of 900.00 ft. to a 1" iron pipe; Thence South 09 degrees 28 minutes 09 seconds West, a distance of 100.97 ft. to a 1" iron pipe; Thence South 00 degrees 49 minutes 43 seconds West, a distance of 933.50 ft. to a 1" iron pipe; Thence South 08 degrees 33 minutes 12 seconds East, a distance of 253.68 ft. to a 1" iron pipe; Thence along a curve to the left having a radius of 986.74 ft. (a long chord which bears South 24 degrees 07 minutes 53 seconds East, a distance of 376.56 ft.) for a distance of 378.88 ft. to a 1" iron pipe;

Thence South 31 degrees 53 minutes 22 seconds East, a distance of 95.69 ft. to a 1" iron pipe; Thence along a curve to the left having a radius of 996.74 ft. (a long chord which

bears South 45 degrees 14 minutes 56 seconds East, a distance of 160.48 ft.) for a distance of 160.65 ft. to a 1" iron pipe;
Thence South 49 degrees 51 minutes 57 seconds East, a distance of 43.84 ft. to the end of courses on said East right of way line;
Thence South 40 degrees 08 minutes 03 seconds West, a distance of 86.27 ft. to a 1" iron pipe on the West right of way line of said County Road I;
Thence North 47 degrees 14 minutes 53 seconds West along said West right of way line, a distance of 218.33 ft. to a 1" iron pipe;
Thence North 49 degrees 45 minutes 09 seconds West along said West right of way line, a distance of 281.22 ft. to a 1" iron pipe on the West line of said Section 30;
Thence North 00 degrees 48 minutes 51 seconds West along said West line of Section 30, a distance of 2290.31 ft. to the West quarter corner of said Section 30;
Thence North 01 degrees 42 minutes 23 seconds East along said West line of Section 30, a distance of 1422.97 ft. to the POINT OF BEGINNING. Said parcel contains 5.401 acres of land more or less.

3. The population of the said land is zero (0). The number of electors that reside on the lands to be annexed is zero (0).
4. Said land are presently part of the City of Oconto Falls, in Oconto County, Wisconsin upon detachment will become part of the Town of Stiles, in Oconto County, Wisconsin.
5. Attached is a survey map showing the boundaries of said territory in relation of said territory to the municipalities involved is attached hereto as exhibit A. The highlighted portion of County I property to be detached from the City of Oconto Falls, WI to Town of Stiles, WI.

Dated this 12th day of May 2026

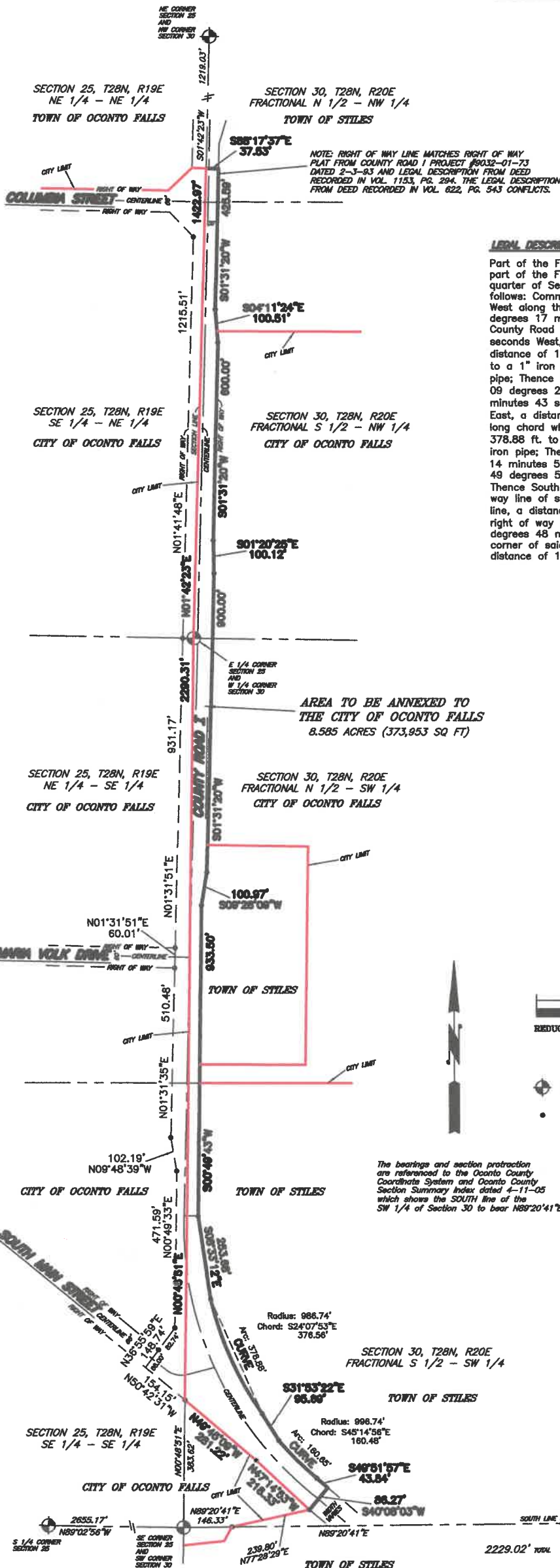
Clint Braun-Mayor
City of Oconto Falls

Peter Wills- Administrator-Clerk/Treasurer
City of Oconto falls

PAUL R. SHALLOW, PLS
 P.O. BOX 88
 LENA, WI 54139
 920-834-3225
 Account #3574
 Dwg. No. 3574FALLS

SHALLOW
 LLC
 SURVEYING
 Professional Wisconsin Land Surveyor
PLAT OF SURVEY

Part of the Southeast quarter of the Northeast quarter, part of the Northeast quarter of the Southeast quarter, and part of the Southeast quarter of the Southeast quarter of Section 25, Township 28 North, Range 19 East, City of Oconto Falls, and part of the Fractional North half of the Northwest quarter, part of the Fractional South half of the Northwest quarter, part of the Fractional North half of the Southwest quarter of Section 30, Township 28 North, Range 20 East, Town of Stiles, Oconto County, Wisconsin.



LEGAL DESCRIPTION FOR ANNEXATION


Part of the Fractional North half of the Northwest quarter, part of the Fractional South half of the Northwest quarter, part of the Fractional North half of the Southwest quarter, and part of the Fractional South half of the Southwest quarter of Section 30, Township 28 North, Range 20 East, Town of Stiles, Oconto County, Wisconsin described as follows: Commencing at the Northwest corner of said Section 30; Thence South 01 degrees 42 minutes 23 seconds West along the West line of said Section 30, a distance of 1219.03 ft. to the POINT OF BEGINNING; Thence South 88 degrees 17 minutes 37 seconds East, a distance of 37.53 ft. to a point on the existing East right of way line of County Road I; Thence along said East right of way line the following courses: Thence South 01 degrees 31 minutes 20 seconds West, a distance of 425.59 ft. to a 1" iron pipe; Thence South 04 degrees 11 minutes 24 seconds East, a distance of 100.51 ft. to a 1" iron pipe; Thence South 01 degrees 20 minutes 25 seconds East, a distance of 100.12 ft. to a 1" iron pipe; Thence South 01 degrees 31 minutes 20 seconds West, a distance of 900.00 ft. to a 1" iron pipe; Thence South 09 degrees 28 minutes 09 seconds West, a distance of 100.97 ft. to a 1" iron pipe; Thence South 00 degrees 49 minutes 43 seconds West, a distance of 933.50 ft. to a 1" iron pipe; Thence South 08 degrees 33 minutes 12 seconds East, a distance of 253.68 ft. to a 1" iron pipe; Thence along a curve to the left having a radius of 986.74 ft. (a long chord which bears South 24 degrees 07 minutes 53 seconds East, a distance of 376.56 ft.) for a distance of 378.88 ft. to a 1" iron pipe; Thence South 31 degrees 53 minutes 22 seconds East, a distance of 95.69 ft. to a 1" iron pipe; Thence along a curve to the left having a radius of 996.74 ft. (a long chord which bears South 45 degrees 14 minutes 56 seconds East, a distance of 160.48 ft.) for a distance of 160.65 ft. to a 1" iron pipe; Thence South 49 degrees 51 minutes 57 seconds East, a distance of 43.84 ft. to the end of courses on said East right of way line; Thence South 40 degrees 08 minutes 03 seconds West, a distance of 86.27 ft. to a 1" iron pipe on the West right of way line of said County Road I; Thence North 47 degrees 14 minutes 53 seconds West along said West right of way line, a distance of 218.33 ft. to a 1" iron pipe; Thence North 49 degrees 45 minutes 09 seconds West along said West right of way line, a distance of 281.22 ft. to a 1" iron pipe on the West line of said Section 30; Thence North 00 degrees 48 minutes 51 seconds West along said West line of Section 30, a distance of 2290.31 ft. to the West quarter corner of said Section 30; Thence North 01 degrees 42 minutes 23 seconds East along said West line of Section 30, a distance of 1422.97 ft. to the POINT OF BEGINNING. Said parcel contains 5.401 acres of land more or less.

AREA TO BE ANNEXED TO
 THE CITY OF OCONTO FALLS
 8.585 ACRES (373,953 SQ FT)



- EXISTING OCONTO COUNTY MONUMENT AS SHOWN
- EXISTING 1" IRON PIPE

The bearings and section protraction are referenced to the Oconto County Coordinate System and Oconto County Section Summary Index dated 4-11-05 which shows the SOUTH line of the SW 1/4 of Section 30 to bear N89°20'41"E.



SURVEYOR'S CERTIFICATE

I, Paul R. Shallow, Professional Land Surveyor, do hereby certify: That by the order and under the direction of Peter Wills, Administrator of the City of Oconto Falls; I have surveyed and mapped part of the Fractional North half of the Northwest quarter, part of the Fractional South half of the Northwest quarter, part of the Fractional North half of the Southwest quarter, and part of the Fractional South half of the Southwest quarter of Section 30, Township 28 North, Range 20 East, Town of Stiles, Oconto County, Wisconsin.

I further certify: that the within map is a true and correct representation of the exterior boundaries of the lands surveyed and that I have fully complied with the provisions of the State of Wisconsin in the surveying and mapping of same to the best of my knowledge and belief.

Dated this 1st day of July, 2025.
 Revised this 8th day of April, 2026.

Paul R. Shallow
 Paul R. Shallow, PLS 2502
 Shallow Surveying LLC

2229.02' TOTAL

**CITY OF OCONTO FALLS
COMMON COUNCIL
MEETING**

Council Chambers – Municipal Building
500 N. Chestnut Avenue - Oconto Falls, WI. 54154

MONDAY JANUARY 19, 2026 – 5:00 pm

MINUTES

1. **Meeting called to order at 5:00pm by Mayor Clint Braun**
2. **Pledge of Allegiance**
3. **Roll Call Present:** Aldermen: Jeff McDonald, Marty Coopman, Cathy Strom, Ashley Bahrke and Tim Holman

Also Present: Mayor Clint Braun, Administrator Peter Wills, Deputy Clerk Jenny Friedman, Police Chief Brad Olsen, Street Superintendent Walley Remic, Fire Chief Tim Magnin, Michelle Tester, Bart Schindel, Dave Alsteen, Cole Magnin, Nate Sagen, Vincent Norling, Tyler Coopman

Absent: Devin Wirtz

4. **OPPORTUNITY FOR CITIZENS TO ADDRESS THE COUNCIL** - Citizen in-put will be limited to 3 minutes.
Dave Alsteen Chairman for the Town of Oconto Falls is in favor of the City of Oconto Falls getting the firetruck from Egg Harbor.

DISCUSSION AND POSSIBLE ACTION ON ANY OR ALL OF THE FOLLOWING:

Old Business:

5. **Fire Truck Financing**

A. Purchase of used truck

Purchase used fire truck to be replace truck during refurbishment with the possibility of engine 1311 and 1312 go out to be refurbish at the same time the Fire Department will be down two working trucks. The question arises if the Fire Department should purchase a used fire truck from Egg Harbor to replace the 1995 firetruck or keep and help provide service until the refurbishments are done on engine 1311 and 1312. Fire Chief Magnin presented photos of a 2002 Pierce Saber Fire Truck for \$40,000 in Egg Harbor it currently has 2120 hours 1000 water, 1500 water hose pump, Harrison Generator (currently not working), current pump test (passed pumps to capacity) foam system working. NFPA equipment included (suction hoses, ladders pick polls.) Same manufactures as we currently use the layout is little different but to be expected. Questions and concerns that were brought up about the truck and how to purchase:

- Was this truck on Wisconsin Surplus? *No, it was on market place only.*
- Did Fire Chief try and get lower price than \$40,000? *Yes, the City Administrator also tried to get a lower price. Egg Harbor would not lower the price and were firm on \$40,000.*

- Was the truck DOT inspected? *Yes, and it passed and looks good.*
- Is Egg Harbor holding this or did you write an agreement for this? *They are holding it. The city will have to let them know on Tuesday January 20, 2026 in the morning.*
- If this truck gets purchased, do you need to change the wording on the side or paint? *Yes, just the lettering, it would cost about four hundred dollars. The letters on the truck are vinyl and Fire Department can do.*
- Does it still seem within reason to sell the 1995 fire truck for the cost of fifteen thousand dollars? *Fire Chief Magnin feels it should go for that.*
- With this truck also having rust is the condition better than the 1995? *Yes, there is less rust on this truck than our current 1995 truck.*
- Did you test the pumps on the truck? *Yes, it is pretty much the same as the 2005 truck we have. It is actually a step up from current 1995.*
- Do the nasals and fixtures we have now the same and compatible on the 2002 Pierce Saber? – *Yes, same size fittings.*
- How many passengers dose this hold? *This is a six-person cab.*
- Are the tires good on this truck yet? *Yes, for two years yet.*
- Does everything look good on the truck under neither other than the rust? *The breaks and body look good other than the rust. Has new radiator, injector lines and clutch.*
- Is there anything else that this truck needs? *Just an oil change. Egg Harbor did do yearly maintenance on it and kept it in good condition.*
- Did City Administrator check on financing for the 2005 fire truck. Loan options to fund purchase of truck and repairs. - *City Administrator presented the following loan options to fund purchase of truck and repair. Peshtigo National Bank proposed for the fifty-thousand-dollar loan with a proposed interest rate at four-point two percent for ten years. Peshtigo National Bank second proposal for the amount of four hundred and fifty thousand dollars for a nine-year loan at four-point two percent interest rate. The first payments would be due in January twenty twenty-seven. Premier Community Bank proposed for the fifty-thousand-dollar loan with a proposed interest rate at four-point five percent for ten years. Premier Community Bank second proposal for the amount of four hundred and fifty thousand dollars for a ten-year loan at four-point two percent interest rate. The first payments would be due in January twenty twenty-seven. BCPL-Board of Commissioners of Public Lands proposed for the fifty-thousand-dollar loan with a proposed interest rate at five-point five percent for ten years. BCPL-Board of Commissioners of Public Lands second proposal for the amount of four hundred and fifty thousand dollars for a ten-year loan at five-point five percent interest rate. The first payments would be due March fifteenth twenty twenty-seven.*
- Will we have to refurbish this truck in the next two years? *Egg Harbor stated this truck should run until 2030 potentially four years.*
- How old is our ladder truck? *Fifteen years.*
- Would the under coating help this truck? *Yes, it would.*
- Does the fire department wash the trucks when the comeback from a call. *Yes, they are cleaned after calls out.*
- Potentially the funding for the 2002 Peirce Saber Fire Truck would possibly come from a donation of ten or eleven thousand dollars to go towards the fire truck,

about sixteen thousand in the equipment account and sell the 1995 truck for possibly fifteen thousand? Does that sound right on the funding? *Yes*

- How soon would you sell the 1995 to get the funds to pay for the 2002 Peirce Saber Truck? *It would depend on if the city would refurbish a current truck. Possibly a year or two.*

If the City were to decide to do a referendum for April, they would need to have questions submitted to Deputy Clerk Friedman by January 27, 2026. A referendum question can go onto any election the city sees a need for, as for the cost of a referendum would be to split the ballot price and the cost of newspaper publications which with reviewing with the county should be estimated high at twelve hundred dollars. This does not include the cost of lawyer fees to review the referendum question.

MOTION: Holman/ Bahrke

Motion for the Fire Department to purchase the 2002 Peirce Saber Truck not to exceed \$40,000 using ten thousand dollars of donations sixteen thousand dollars of the equipment balance account and City Administrator authorized borrowing rest of funds not to exceed fifteen thousand dollars with deferred payment or Fire Department to come up with funds in one hundred and twenty days or the 1995 fire truck goes up for sale.

Roll Call: Holman- aye, Bahrke-aye, McDonald-aye, Coopman-aye, Strom-aye, Wirtz-absent

MOTION CARRIED

6. Innovation Grant -Library Consolidation Study Results

The Wisconsin Department of Revenue (DOR)'s Innovation Grant assists municipalities that transfer one or more allowable services to another entity or municipality. The program is intended to encourage long-term service innovation through shared services, consolidation, or restructuring, while providing financial support to offset transition costs and promote sustainable service delivery. The Oconto Falls Library consolidation study results have been turned into the library. The library board has not had the chance to meet on this yet.

NO ACTION TAKEN

NEW BUSINESS

None

7. Adjournment

Mayor Clint Braun asked if there was any further business before the meeting is adjourned. Having no further business, he declared the meeting adjourned at 5:45pm.




City Administrator Peter Wills

 **Transportation Funding Resolution Template**

From Toni Herkert <therkert@lwm-info.org>

Date Wed 4/29/2026 2:03 PM

To Toni Herkert <therkert@lwm-info.org>; Evan Miller <emiller@lwm-info.org>

 1 attachment (28 KB)

Transportation Resolution 2026.docx;

Dear League Members,

We are reaching out for your municipality's support of a long-term, sustainable funding solution to the state's Transportation Fund. **Attached is a template resolution that we are asking governing bodies to adopt.**

The aim is to create a cascade of local governments expressing their support for more local transportation assistance as we prepare to head into the next state biennial budget in 2027. County and town governments will be adopting similar resolutions, and we are asking that your municipality joins this effort. Without additional funding for the state's transportation system, we will continue to see local transportation aids and grants decline relative to inflation. With municipal budgets already stretched thin, we need all the help we can receive!

If your municipality adopts this resolution, please be certain to provide a copy of the adopted resolution to the League by emailing league@lwm-info.org. More information is included below. Thank you for your consideration!

The Problem

Transportation infrastructure is the backbone of Wisconsin. Quality roads allow for economic growth, improved public safety, reduced congestion, and increased connectivity between our communities. Unfortunately, we have seen a decline in local road quality, falling from 6.6 on a 10-point scale in 2010 to 6.2 in 2023. In the same period, the share of local roads rated as excellent or very good fell by 9.5%.

While Wisconsin municipalities are continually focused on transportation construction and maintenance, they are expected to do more with less as state aids have failed to keep pace with inflation. From 2000 to 2025, the Consumer Price Index increased by 90.7%, outpacing the state's sizable investment in General Transportation Aids (GTAs) which increased 60.4%. From 2020 to 2023, the Producer Price Index for concrete rose 20.2% while GTAs rose 4.0%.

Cities and villages only have an average of 14.0% to 15.7% of their transportation expenses covered by GTAs, a figure that has declined in recent years. While growth in local transportation aids has slowed, so have transportation revenues. This has necessitated General Purpose Revenue (i.e., general tax dollars) to be transferred to the Transportation Fund to backfill the cost of our largest needs. We are not getting ahead; we are simply treading water.

Exploring and adopting long-term solutions will ensure local aids and state projects may be funded now and in the future. The Transportation Fund should be self-sustaining. The Governor and state legislators should not have to choose between funding for transportation or funding for schools, Medicaid, corrections, and natural resources. But without additional, long-term transportation revenues, these are the exact decisions that must be made.

Wisconsin's cities and villages maintain 20% of the state's local roads on just 6% of the state's landmass, yet 40% of local traffic takes place on these roads, a figure that increases when accounting for county and state highways running through cities and villages. Wisconsinites use these roads every day. Ensuring our roads keep up with the needs of Wisconsinites will strengthen our economy and enhance quality of life for residents.

Learning More

If you are interested in learning more about the unsustainability in the state's Transportation Fund and the challenges this has created for municipalities, please review the League Government Affairs Team's article titled *Bumps in the Road: Transportation Funding in Wisconsin* from the [July 2025 issue](#) of *The Municipality* magazine. You may also review a [detailed report](#) from Wisconsin Policy Forum titled *Road Map: Assessing and Funding Wisconsin's Transportation Needs*.

Our Request

As municipal leaders, you know better than most that there are no easy decisions. To see a long-term, sustainable transportation funding solution progress, state leaders need to know that the challenges from these ongoing transportation funding shortfalls are being felt throughout their district. Your municipality's adoption of the attached template resolution will go a long way towards helping the League and our transportation partners articulate that need.

If you have any questions, please do not hesitate to reach out to myself and Evan Miller, the League's Government Affairs Specialist who is included on this email. **Please remember, if your municipality adopts this resolution, please be certain to provide a copy of the adopted resolution to the League of Wisconsin Municipalities by emailing league@lwm-info.org.**

Thank you for your consideration and for all that you do for your municipality and its residents!

Kind Regards,
Toni



Toni Herkert

Government Affairs Director
League of Wisconsin Municipalities

Office: 608-267-2380

Cell: 608-444-5781

Email: therkert@lwm-info.org

316 West Washington Ave.
Suite 600
Madison, WI 53703



[Register for our League Locally and Spring Exchange Events!](#)

26-004

**Transportation Funding for Local Governments
Transportation Resolution
2026**

WHEREAS, local units of government in Wisconsin own and maintain approximately 90% of the public road miles in the state, including city and village streets, county highways, and town roads; and

WHEREAS, Wisconsin's economy—rooted in manufacturing, agriculture, and tourism—relies on a safe, reliable, and well-maintained transportation network; and

WHEREAS, local governments greatly appreciate the one-time infusions of General Purpose Revenue, primarily sales and income taxes, and other revenue provided in recent state budgets, which have enabled the initiation and continuation of the successful and popular Local Roads Improvement Program Supplemental (LRIP-S); and

WHEREAS, despite modest increases from the state over the years, transportation aids to local governments remain insufficient to keep pace with inflation and rising construction costs, leaving many communities funded below 2000 levels in real dollars; and

WHEREAS, local governments throughout Wisconsin continue to struggle to perform even routine maintenance, pavement preservation, and safety improvements, resulting in deteriorating roads and bridges; and

WHEREAS, the inaugural inventory and assessment of small bridges between 6 to 20 feet found about 10% of the nearly 17,000 structures to be in poor or severe condition; and

WHEREAS, levy limits and other fiscal constraints prevent local governments from independently filling the funding gap created by inadequate state transportation aids; and

WHEREAS, absent sustainable state funding, many communities have been forced to address their shortfalls by significantly increasing borrowing, deferring essential projects, or imposing local vehicle registration (“wheel”) taxes; and

WHEREAS, Wisconsin motorists currently pay among the lowest transportation user fees in the Midwest, while neighboring states and dozens of others nationwide have enacted long-term revenue measures to keep their transportation systems competitive; and

WHEREAS, Wisconsin is increasingly relying on General Purpose Revenues to make needed investments, potentially pitting transportation against other vital services, such as education; and

WHEREAS, continued lack of growing, dedicated, and predictable revenue places Wisconsin at a growing economic disadvantage by threatening the efficiency of freight movement, the safety of travelers, and the attractiveness of our state to businesses and residents; and

WHEREAS, both Wisconsin's aging Interstate highway system—largely constructed in the 1950s and 1960s—and our extensive network of state and local roads require predictable, adequate, and sustainable funding to meet current and future needs;

NOW, THEREFORE, BE IT RESOLVED that the City of Oconto Falls Common Council strongly urges the Governor of Wisconsin and the State Legislature to enact a comprehensive, sustainable transportation funding solution that:

1. Provides adequate and reliable revenue growth for the efficient long-term planning and execution of state and local transportation programs;
2. Includes responsible and prudent use of General Purpose Revenue and bonding;
3. Adjusts any new and existing transportation user fees and other revenue mechanisms to sustain purchasing power in order to maintain and improve Wisconsin's transportation infrastructure; and
4. Ensures transportation continues to deliver for Wisconsin by adequately funding reconstruction, preservation, and safety investments on the state and local systems.

BE IT FURTHER RESOLVED that the clerk is hereby directed to transmit a copy of this resolution to the Governor's office, all members of the Wisconsin State Senate and Assembly representing districts within City of Oconto Falls, and the League of Wisconsin Municipalities.

Adopted this 12th day of May 2026.

OFFERED BY COUNCIL PERSON:

SECONDED BY COUNCIL PERSON:

AYES: NAYS: ABSENT

ATTEST: _____

Clint Braun
Mayor

Peter Wills
City Administrator

CERTIFICATION

IN WITNESS WHEREOF, I certify that this is a true and accurate copy of Resolution No. 26-004 adopted by the Common Council on May 12, 2026.

Date of Publication: May 29, 2026
Oconto County Times Herald

Attest: _____
Jenny Friedman, Deputy Clerk

Community Event Application



Event Name Barb's 50th ANNIVERSARY AT THE ANTIQUE BAR

Event Dates & Times July 25th - 2026

Location of Event 126 N Main St.

Description of Event
50th Anniversary of the Antique Bar
Food & music & refreshments

Will special accommodations, such as moving in of tables, a temporary stage, or other items, need to be made for the event? Yes No

If yes, what are those requirements, who will attend to those issues, and when do they have to be done?

Bringing in a tent into extra lot behind the bar and tables for food & porta potties

Name of the organization responsible for the event? Barb-ANTIQUÉ BAR

Is this a fundraiser event? If yes, please specify what organization this supports. Please provide organizations Non-Profit designation and Tax ID NO

What activities are involved in this Event? Music - "drinking"; dancing

Does Alcohol plan to be Served? Yes No. If Yes, Must apply for temporary alcohol event license. Has the permit been applied for? Y/N Yes **Must apply for temporary alcohol event license**

Organization's Name Antique Bar Address 126 N Main St.

Community Event Application



Event Name Oconto County Farmers Market

Event Dates & Times Every Tuesday, Jun 2-Aug 25 4pm-8pm

Location of Event Memorial Field

Description of Event

We provide a county wide community event with vendors, live music, many childrens activities, and food trucks

Will special accommodations, such as moving in of tables, a temporary stage, or other items, need to be made for the event? Yes No

If yes, what are those requirements, who will attend to those issues, and when do they have to be done?

Sophie Ford will attend to the requirements in conjunction with the street dept. We will require tables and garbage receptacles.

Name of the organization responsible for the event? Oconto County Farmers Market

Is this a fundraiser event? If yes, please specify what organization this supports. Please provide organizations Non Profit designation and Tax ID No

What activities are involved in this Event? Vendors, music, childrens activities, and food & drink trucks.

Does Alcohol plan to be Served? (Y/N) Y. If Yes, Must apply for temporary alcohol event license. Has the permit been applied for (Y/N) Y- Permit is state issued, as only microbrew beer will be sold

We will supply a copy of the state issued paperwork.

Must apply for temporary alcohol event license

Organization's Name Not Applicable- State Issued- Not thru Address our organization

Organization's Type _____ Organization's Tax ID _____

(Organization must include copy of Organization Registration and Copy of Tax ID)

Primary Responsible Contact _____ Phone Number _____

Email Address _____

Secondary Contact Person _____ Phone Number _____

Email Address _____

Community Event Application



Event Name Joyful Noise
Event Dates & Times June 20, 2026 5-8:00 p.m.
Location of Event Oconto Falls East Side Beach

Description of Event

Outdoor Christian music with 3 bands, Sound Company, the use of the pavillion for food & soft drink sales
Will special accommodations, such as moving in of tables, a temporary stage, or other items, need to be made for the event? Yes No

If yes, what are those requirements, who will attend to those issues, and when do they have to be done?

We use the Chamber of Commerce's facilities from June 19th - porta poties, electric outlets, 220 electric tap
Name of the organization responsible for the event? Grace Lutheran Church & other area churches

Is this a fundraiser event? If yes, please specify what organization this supports. Please provide organizations Non-Profit designation and Tax ID this is non-profit. Our tax ID is 39-1232340

What activities are involved in this Event? Pastors give a message, 3 bands playing 45 minutes

Does Alcohol plan to be Served? (Y/N) No. If Yes, Must apply for temporary alcohol event license. Has the permit been applied for (Y/N) Must apply for temporary alcohol event license

Organization's Name Grace Lutheran Church Address 501 S. Main St, Oconto Falls

Community Event Application



Event Name 11th Annual Dash O.F. Color

Event Dates & Times 5/23/2020 9-11am

Location of Event Memorial build and throughout the streets

Description of Event

Approximately 2 1/2 mile run/walk, where people get "sprayed" with colored cornstarch.

Will special accommodations, such as moving in of tables, a temporary stage, or other items, need to be made for the event? Yes No

If yes, what are those requirements, who will attend to those issues, and when do they have to be done?

Name of the organization responsible for the event? Oconto Falls Lions/Lioness Club

City of Oconto Falls is an Equal Opportunity Employer. All organizations are Non-Profit.

